



ENSLEY

Historic Building Survey

And National Register Nomination - 2008

Survey Number: 1

Historic name(s): **Commercial Building, Not Named**

Common name: _____

Location: **17th St. Ensley, 418**

TMS: 012200313003003000

Community: Ensley Proximity: Within town limits USGS: Adamsville County: Jefferson

Construction Date: 1925 circa ca. Alteration date(s): 1985 ca. Sect./Twp./Rng: 31 - 17S - 3W

Ownership: private Category: Building Related resource Group: _____

Historic Use: Commerce/Trade Current Use: Vacant/Not in Use

Function: Specialty Store Function: _____

National Register Status: ☐ N/A ☐ Individually Listed ☐ Listed in District Date: _____ NRIS # _____

NR Listing Name: Downtown Ensley H.D. (Pending 2008)

Consultant Recommend.: Potentially Eligible-District, Field Determined Why: ☐ age ☐ integrity ☐ significance

NR District Ref. Number: 1 contributing Discussion: _____

Form: One-part Commercial Block Free standing commercial—parapet front

Style, Elements: Common Form with no stylistic details Early-20th Century Commercial

Core Shape: rectangular Height: 1 story Construction: masonry

Roof: Shape: Flat or monopitch Material: N/A Features: Parapet

Exterior Chimney #: _____ Material: _____

Central Chimney #: _____ Material: _____ Interior Chimney #: _____ Material: _____

End Chimney #: _____ Material: _____ Front Chimney #: _____ Material: _____

Wall Material, Primary: Brick - Veneer 2ndary: _____ Replacement: _____

Principal Porch: Type: N/A Integrity: _____ Height: _____

Width: _____ Roof Shape: _____ Details: _____

Principal Windows: display Type: Fixed Materials: N/A

Pane Config.: N/A Doors: single, garage

Foundation Material: Unknown Type: _____ Outbuildings: None visible

Landscape features: City lot w/tyh side commercial yard

Setting: commercial, urban Acreage: city Lot Orientation: SW


Rectangular 1-story concrete block and brick veneer one-part commercial building with a monopitch roof concealed by a stepped parapet at its façade and stepped parapets at its side elevations; faces southwest; 5-bay façade with central garage entrance flanked to either side by single pedestrian entrances and display windows; windows have been infilled with stucco and decorative ironwork; entrances have similar ironwork; painted brick veneer façade with upper decorative brick panel with cast diamond-shaped inserts; cast parapet caps; exposed concrete block northwest wall; northeast wall abuts adjacent building; alterations have included the painting of the exterior, the infilling of the façade windows, and the installation of decorative iron work (ca. 1985).

Alterations: Date(s): 1985 ca. Integrity: good Condition: good

painting of the exterior, the infilling of the façade windows, and the installation of decorative iron work

Historical Data:

Construction and design details indicate that this building was constructed circa 1925; the building is not shown on the 1911 Sanborn map but is shown on the 1928 edition as a garage with a capacity of 50 cars, a concrete floor, and of "slagtex" construction; it is shown on the 1951 Sanborn map as sash balance manufacturing facility with steel trusses



Source: Sanborn Maps, 1902, 1911, 1928, 1951; Jefferson Co. Bd. of Equalization records; city directories

Photo Roll	Neg.	View of:
D001A		Facade, fac. N
D001B		Oblique, fac. NE
D001C		SE elev., fac. NW

Photos: ☐ prints ☐ slides ☒ negatives ☒ digital

Date Surveyed: 6/15/2008 Modified: 9/19/2008

Recorder: David B. Schneider

Historic name(s): **Commercial Building, Not Named**

Common name: _____

Location: **17th St. Ensley 418**





ENSLEY

Historic Building Survey

And National Register Nomination - 2008

Survey Number: 2

Historic name(s): **Saloon/Commercial Building, Not Named**

Common name: _____

Location: **17th St. Ensley, 420**

TMS: 012200313003004000

Community: Ensley Proximity: Within town limits USGS: Adamsville County: Jefferson

Construction Date: 1890 circa ca. Alteration date(s): 1985 ca. Sect./Twp./Rng: 31 - 17S - 3W

Ownership: private Category: Building Related resource Group: _____

Historic Use: Commerce/Trade Current Use: Unknown

Function: Saloon Function: Unknown

National Register Status: ☐ N/A ☐ Individually Listed ☐ Listed in District Date: _____ NRIS # _____

NR Listing Name: Downtown Ensley H.D. (Pending 2008)

Consultant Recommend.: Potentially Eligible-District, Field Determined Why: ☐ age ☐ integrity ☐ significance

NR District Ref. Number: 2 contributing Discussion: _____

Form: Two-part Commercial Block Free standing commercial—parapet front

Style, Elements: Common Form with stylistic details Queen Anne

Core Shape: rectangular Height: 2 stories Construction: masonry

Roof: Shape: Flat or monopitch Material: N/A Features: Parapet

Exterior Chimney #: _____ Material: _____

Central Chimney #: _____ Material: _____ Interior Chimney #: _____ Material: _____

End Chimney #: _____ Material: _____ Front Chimney #: _____ Material: _____

Wall Material, Primary: Brick - Mixed Bond 2ndary: _____ Replacement: _____

Principal Porch: Type: N/A Integrity: _____ Height: _____

Width: _____ Roof Shape: _____ Details: _____

Principal Windows: single Type: N/A Materials: N/A

Pane Config.: N/A Doors: single, double

Foundation Material: N/A Type: Continuous Outbuildings: None visible

Landscape features: City lot wityh rear commercial yard

Setting: commercial, urban Acreage: city Lot Orientation: SW

Rectangular 2-story brick Queen Anne style two-part commercial building with a monopitch roof concealed by a flat parapet at its façade and stepped parapets at its side elevations; faces southwest; 3-bay façade with central arched opening with pedimented hood and fanlight flanked by rectangular openings; storefront recessed into facade with modern central entrance flanked by double historic entrances, decorative pilasters, cornice and transom; central arched window opening at 2nd floor flanked by rectangular window openings, all windows now infilled with stucco; decorative molded brick cornice, pilaster capitals, spandrels, and column details; 10-bay deep southeast elevation with stucco-infilled rectangular window openings at 2nd level within recessed panels with corbelled tops; similar short windows placed high on lower level in bays 2-5 & 7&8 with segmental arched door openings in remaining bays; stuccoed northeast elevation; southwest elevation abuts adjacent building; alterations have included the infilling of windows and doors and the replacement of the front door (ca. 1985).

Alterations: Date(s): 1985 ca. Integrity: good Condition: good

infilling of windows and doors and the replacement of the front door

Historical Data:

Local tradition holds that this building was constructed circa 1890 as a saloon. The 1902 Sanborn map indicates that the first floor was in use by a store by that time. Although it has lost its original windows, the elaborate brickwork of this late Victorian style building is particularly notable.



Source: Sanborn Maps, 1902, 1911, 1928, 1951; Jefferson Co. Bd. of Equalization records; city directories

Photo Roll	Neg.	View of:
D002A	-B	Oblique, fac. N
D002C		Facade, fac. W
D002D		Oblique, fac. E
D002E	-I	Details

Photos: ☐ prints ☐ slides ☒ negatives ☒ digital

Date Surveyed: 6/15/2008 Modified: 4/9/2009

Recorder: David B. Schneider

Historic name(s): Saloon/Commercial Building, Not Named

Common name: _____

Location: 17th St. Ensley 420





ENSLEY

Historic Building Survey

And National Register Nomination - 2008

Survey Number: 3

Historic name(s): Commercial Building, Not Named

Common name: _____

Location: 17th St. Ensley, 501

TMS: 012200313011001000

Community: Ensley Proximity: Within town limits USGS: Adamsville County: Jefferson

Construction Date: 2000 circa ca. Alteration date(s): _____ Sect./Twp./Rng: 31 - 17S - 3W

Ownership: private Category: Building Related resource Group: _____

Historic Use: Commerce/Trade Current Use: Commerce/Trade

Function: Warehouse Function: Warehouse

National Register Status: ☐ N/A ☐ Individually Listed ☐ Listed in District Date: _____ NRIS # _____

NR Listing Name: Downtown Ensley H.D. (Pending 2008)

Consultant Recommend.: Not Eligible-District, Field Determined Why: ☐ age ☐ integrity ☐ significance

NR District Ref. Number: 3 noncontributing Discussion: _____

Form: _____

Style, Elements: _____

Core Shape: rectangular Height: 1 story Construction: steel

Roof: Shape: Front Gable Material: Metal Features: Parapet

Exterior Chimney #: _____ Material: _____

Central Chimney #: _____ Material: _____ Interior Chimney #: _____ Material: _____

End Chimney #: _____ Material: _____ Front Chimney #: _____ Material: _____

Wall Material, Primary: Metal 2ndary: _____ Replacement: _____

Principal Porch: Type: N/A Integrity: _____ Height: _____

Width: _____ Roof Shape: _____ Details: _____

Principal Windows: N/A Type: _____ Materials: _____

Pane Config.: N/A Doors: Cargo

Foundation Material: Concrete - Poured Type: Continuous Outbuildings: None visible

Landscape features: City lot wityh rear commercial yard

Setting: commercial, urban Acreage: city Lot Orientation: NE

Modern rectangular 1-story steel warehouse building with a front-facing gable metal roof and metal siding; cargo doors at northeast and northwest elevations; southeast elevation abuts adjacent building

Alterations: Date(s): _____ Integrity: _____ Condition: good

Historical Data:

Construction and design details indicate that this building was constructed circa 2000.



Source: Sanborn Maps, 1902, 1911, 1928, 1951; Jefferson Co. Bd. of Equalization records; city directories

Photo Roll Neg. View of:
D003A _____ Facade, fac. S

Photos: ☐ prints ☐ slides ☒ negatives ☒ digital

Date Surveyed: 6/15/2008 Modified: 1/5/2009

Recorder: David B. Schneider





ENSLEY

Historic Building Survey

And National Register Nomination - 2008

Survey Number: 4

Historic name(s): Columbus, Christopher, Hall

Common name: _____

Location: 17th St. Ensley, 509

TMS: 012200313011001000

Community: Ensley Proximity: Within town limits USGS: Adamsville County: Jefferson

Construction Date: 1925 circa _____ Alteration date(s): 1975 ca. Sect./Twp./Rng: 31 - 17S - 3W

Ownership: private Category: Building Related resource Group: _____

Historic Use: Social Current Use: Vacant/Not in Use

Function: Clubhouse Function: _____

National Register Status: ☐ N/A ☐ Individually Listed ☐ Listed in District Date: _____ NRIS # _____

NR Listing Name: Downtown Ensley H.D. (Pending 2008)

Consultant Recommend.: Potentially Eligible-District, Field Determined Why: ☐ age ☐ integrity ☐ significance

NR District Ref. Number: 4 contributing _____ Discussion: _____

Form: Two-part Commercial Block Free standing commercial—parapet front _____

Style, Elements: Common Form with no stylistic details Early-20th Century Commercial _____

Core Shape: rectangular Height: 2 stories Construction: masonry

Roof: Shape: Flat or monopitch Material: N/A Features: Parapet

Exterior Chimney #: _____ Material: _____

Central Chimney #: _____ Material: _____ Interior Chimney #: _____ Material: _____

End Chimney #: _____ Material: _____ Front Chimney #: _____ Material: _____

Wall Material, Primary: Brick - Veneer 2ndary: Brick - Common Bond Replacement: _____

Principal Porch: Type: N/A Integrity: _____ Height: _____

Width: _____ Roof Shape: _____ Details: _____

Principal Windows: single, double Type: N/A Materials: N/A

Pane Config.: N/A Doors: single, double, garage

Foundation Material: Brick Type: Continuous Outbuildings: None visible

Landscape features: City lot

Setting: commercial, urban Acreage: city Lot Orientation: NE

Rectangular 2-story brick early-20th century commercial style two-part fraternal lodge building with a monopitch roof concealed by a stepped parapet at its façade and flat parapets at its side elevations; faces northeast; 5-bay façade with central arched window opening at 2nd level (now infilled with stucco) flanked on either side by large rectangular window openings and paired window openings infilled with plywood; large rectangular storefront opening at east side of 1st level infilled with concrete block, storefront system at west side flanked by pilasters and a single pedestrian entrance to the west, storefront has a central double entrance flanked by frame infill and with a continuous glazed multi-light transom, west entrance and transom infilled with wood; southeast elevation has 5 rectangular window openings at its 2nd level that are all infilled with concrete block and three small windows at the 1st level; northwest wall abuts adjacent building; alterations have included the infilling of windows and storefronts (ca. 1975).

Alterations: Date(s): 1975 ca. Integrity: good Condition: fair

painting of the exterior, the infilling of the façade windows, and the installation of decorative iron work

Historical Data:

According to a cast sign panel at the parapet, this building was built in 1925 as the Christopher Columbus Hall; a metal clad 1-story "transfer" building is shown at this location on the 1911 Sanborn Map; this building is shown on the 1928 edition with a store at the 1st floor and a Hall at the 2nd; the map shows the building as a club: Chrsitopher Columbus Halls were typically established as social organizations by the Italian-American community.



Source: Sanborn Maps, 1902, 1911, 1928, 1951; Jefferson Co. Bd. of Equalization records; city directories

Photo Roll	Neg.	View of:
D004A	-C	Oblique, fac. W
D004D	-S	Details
D001		

Photos: ☐ prints ☐ slides ☒ negatives ☒ digital

Date Surveyed: 6/15/2008 Modified: 1/7/2009

Recorder: David B. Schneider



Historic name(s): Columbus, Christopher, Hall

Common name: _____

Location: 17th St. Ensley 509





ENSLEY

Historic Building Survey

And National Register Nomination - 2008

Survey Number: 5

Historic name(s): **Commercial Building, Not Named**

Common name: _____

Location: **17th St. Ensley, 513 -517**

TMS: **012200313011001000**

Community: Ensley Proximity: Within town limits USGS: Adamsville County: Jefferson

Construction Date: 1905 circa ca. Alteration date(s): 1970 ca. Sect./Twp./Rng: 31 - 17S - 3W

Ownership: private Category: Building Related resource Group: _____

Historic Use: Commerce/Trade Current Use: Vacant/Not in Use

Function: Specialty Store Function: _____

National Register Status: ☐ N/A ☐ Individually Listed ☐ Listed in District Date: _____ NRIS # _____

NR Listing Name: Downtown Ensley H.D. (Pending 2008)

Consultant Recommend.: Potentially Eligible-District, Field Determined Why: ☐ age ☐ integrity ☐ significance

NR District Ref. Number: 5 contributing Discussion: _____

Form: Two-part Commercial Block Free standing commercial—parapet front

Style, Elements: Common Form with stylistic details Folk Victorian

Core Shape: rectangular Height: 2 stories Construction: masonry

Roof: Shape: Flat or monopitch Material: N/A Features: Parapet

Exterior Chimney #: _____ Material: _____

Central Chimney #: _____ Material: _____ Interior Chimney #: _____ Material: _____

End Chimney #: 4 Material: brick Front Chimney #: _____ Material: _____

Wall Material, Primary: Brick - Common Bond 2ndary: _____ Replacement: _____

Principal Porch: Type: N/A Integrity: _____ Height: _____

Width: _____ Roof Shape: _____ Details: _____

Principal Windows: single, double Type: Double Hung Materials: Wood

Pane Config.: 9/9 Doors: single

Foundation Material: Brick Type: Continuous Outbuildings: None visible

Landscape features: City lot

Setting: commercial, urban Acreage: city Lot Orientation: NE

Rectangular 2-story brick two-part commercial building with late Victorian architectural details; monopitch roof concealed by a flat parapet at its façade and stepped parapets at its side elevations; faces northeast; 5-bay façade with central 5 rectangular window openings at the 2nd level (now infilled with plywood); central pedestrian entrance at 1st floor level within arched opening flanked to either side by storefront systems; east storefront has a central modern door with a simple hood supported by wood pilasters flanked by display windows on low brick bulkheads, windows and continuous transom infilled with corrugated metal; west storefront has large paired cargo doors to the west separated from a single storefront window with similar infill to the west; the northwest elevation is 4 bays deep with 2 chimneys atop its parapet and 4 windows at the 2nd level within segmental arched openings with vestiges of 9/9-light double hung sash windows, shorter segmental arched windows placed high along lower level, southeast elevation is similar; painted brick façade with corbelled cornice; alterations have included the infilling of windows and storefronts (ca. 1970).

Alterations: Date(s): 1970 ca. Integrity: fair Condition: deteriorated

infilling of windows and storefronts

Historical Data:

Construction and design details indicate that this building was constructed circa 1905. A 1-story store building is shown at this location on the 1902 Sanborn Map and this building is shown on the 1911 edition as a 2-unit commercial building with a warehouse to the west and a store to the east. The 1928 edition shows the building as a wholesale grocery operation and the 1951 map shows it as "one store" with a club on the 2nd floor.



Source: Sanborn Maps, 1902, 1911, 1928, 1951; Jefferson Co. Bd. of Equalization records; city directories

Photo Roll	Neg.	View of:
D005A		Facade, fac. W
D005B		Oblique, fac. SW
005C		Oblique, fac. S
005D	-J	Additional views

Photos: ☐ prints ☐ slides ☒ negatives ☒ digital

Date Surveyed: 6/15/2008 Modified: 4/9/2009

Recorder: David B. Schneider

Historic name(s): **Commercial Building, Not Named**

Common name: _____

Location: **17th St. Ensley 513 -517**





ENSLEY

Historic Building Survey

And National Register Nomination - 2008

Survey Number: 6

Historic name(s): **Commercial Building, Not Named**

Common name: _____

Location: **17th St. Ensley, 600**

TMS: **012200313005003000**

Community: **Ensley** Proximity: **Within town limits** USGS: **Adamsville** County: **Jefferson**

Construction Date: **1925** circa ca. Alteration date(s): **1975 ca.** Sect./Twp./Rng: **31 - 17S - 3W**

Ownership: **private** Category: **Building** Related resource Group: _____

Historic Use: **Commerce/Trade** Current Use: **Vacant/Not in Use**

Function: **Specialty Store** Function: _____

National Register Status: ☐ N/A ☐ Individually Listed ☐ Listed in District Date: _____ NRIS # _____

NR Listing Name: **Downtown Ensley H.D. (Pending 2008)**

Consultant Recommend.: **Potentially Eligible-District, Field Determined** Why: ☐ age ☐ integrity ☐ significance

NR District Ref. Number: **6** contributing _____ Discussion: _____

Form: **One-part Commercial Block** Free standing commercial—parapet front

Style, Elements: **Common Form with stylistic details** Early-20th Century Commercial

Core Shape: **rectangular** Height: **1 story** Construction: **masonry**

Roof: Shape: **Flat or monopitch** Material: **N/A** Features: **Parapet**

Exterior Chimney #: _____ Material: _____

Central Chimney #: _____ Material: _____ Interior Chimney #: _____ Material: _____

End Chimney #: _____ Material: _____ Front Chimney #: _____ Material: _____

Wall Material, Primary: **Brick - Veneer** 2ndary: **Brick - Common Bond** Replacement: _____

Principal Porch: Type: **N/A** Integrity: _____ Height: _____

Width: _____ Roof Shape: _____ Details: _____

Principal Windows: **single** Type: **Fixed** Materials: **Wood**

Pane Config.: **display** Doors: **single**

Foundation Material: **Brick** Type: **Continuous** Outbuildings: **None visible**

Landscape features: **City lot**

Setting: **commercial, urban** Acreage: **city Lot** Orientation: **SW**

Rectangular 1-story brick veneer early twentieth century commercial style one-part commercial building with a monopitch roof concealed by a stepped parapet at its façade and stepped parapets at its side elevations; faces southwest; façade with single storefront with central entrance flanked display windows on brick bulkheads, windows have been infilled metal security screening; painted brick veneer at façade, painted brick exterior sidewalls set in common bond; central cargo opening and some infilled small windows at northwest elevation; alterations have included the painting of the exterior and the infilling of windows (ca. 1975).

Alterations: Date(s): **1975 ca.** Integrity: **good** Condition: **fair**

painting of the exterior and the infilling of windows.

Historical Data:

Construction and design details indicate that this building was constructed circa 1925; a house is shown at this site on the 1911 Sanborn map; this building is shown on the on the 1928 and 1951 editions as a store.



Source: **Sanborn Maps, 1902, 1911, 1928, 1951; Jefferson Co. Bd. of Equalization records; city directories**

Photo Roll Neg. View of:
D006A -B Oblique, fac. E

Photos: ☐ prints ☐ slides ☒ negatives ☒ digital

Date Surveyed: **6/15/2008** Modified: **1/5/2009**

Recorder: **David B. Schneider**

Historic name(s): **Commercial Building, Not Named**

Common name: _____

Location: **17th St. Ensley 600**





ENSLEY

Historic Building Survey

And National Register Nomination - 2008

Survey Number: 7

Historic name(s): **Commercial Building, Not Named**

Common name: _____

Location: **18th St. Ensley, 426**

TMS: 012200313012003000

Community: Ensley Proximity: Within town limits USGS: Adamsville County: Jefferson

Construction Date: 1925 circa ca. Alteration date(s): 1975 ca. Sect./Twp./Rng: 31 - 17S - 3W

Ownership: private Category: Building Related resource Group: _____

Historic Use: Commerce/Trade Current Use: Vacant/Not in Use

Function: Specialty Store Function: _____

National Register Status: ☐ N/A ☐ Individually Listed ☐ Listed in District Date: _____ NRIS # _____

NR Listing Name: Downtown Ensley H.D. (Pending 2008)

Consultant Recommend.: Potentially Eligible-District, Field Determined Why: ☐ age ☐ integrity ☐ significance

NR District Ref. Number: 7 contributing Discussion: _____

Form: One-part Commercial Block Free standing commercial—flat roof

Style, Elements: Common Form with stylistic details Early-20th Century Commercial

Core Shape: rectangular Height: 1 story Construction: masonry

Roof: Shape: Flat or monopitch Material: N/A Features: Parapet

Exterior Chimney #: _____ Material: _____

Central Chimney #: _____ Material: _____ Interior Chimney #: _____ Material: _____

End Chimney #: _____ Material: _____ Front Chimney #: _____ Material: _____

Wall Material, Primary: Brick - Veneer 2ndary: Brick - Common Bond Replacement: _____

Principal Porch: Type: N/A Integrity: _____ Height: _____

Width: _____ Roof Shape: _____ Details: _____

Principal Windows: single Type: Fixed Materials: Wood

Pane Config.: display Doors: single

Foundation Material: Brick Type: Continuous Outbuildings: None visible

Landscape features: City lot

Setting: commercial, urban Acreage: city Lot Orientation: SW

Rectangular 1-story brick veneer early twentieth century commercial style one-part commercial building with a monopitch roof concealed by flat parapets; faces southwest; façade with five storefront openings separated by brick pillars; western storefront infilled with brick; next storefront with modern display window above brick bulkhead with brick infill above; next storefront with single door to west flanked by similar window and infill; next storefront similar with door at east; painted brick veneer at façade with corbelled cornice, decorative brick panels at upper level; west elevation is painted exposed brick with two segmental arched window openings that have been infilled with brick; east elevation abuts adjacent building; alterations have included the painting of the exterior and the alterations and infill at all storefronts (ca. 1975).

Alterations: Date(s): 1975 ca. Integrity: good Condition: fair

painting of the exterior and the alterations and infill at all storefronts.

Historical Data:

Construction and design details indicate that this building was constructed circa 1925; a different store is shown at this site on the 1911 Sanborn map; this building is shown on the on the 1928 with a store to the west and a photo shop to the east; the 1951 edition records a restaurant to the west and a store to the east; the building is architecturally similar to the adjacent building at 1724 Avenue E suggesting that the two were built at or near the same time.



Source: Sanborn Maps, 1902, 1911, 1928, 1951; Jefferson Co. Bd. of Equalization records; city directories

Photo Roll Neg. View of:
D007A Oblique, fac. N

Photos: ☐ prints ☐ slides ☒ negatives ☒ digital

Date Surveyed: 6/15/2008 Modified: 1/5/2009

Recorder: David B. Schneider





ENSLEY

Historic Building Survey

And National Register Nomination - 2008

Survey Number: 8

Historic name(s): U.S. Post Office

Common name: _____

Location: 18th St. Ensley, 700

TMS: 012200313009005000

Community: Ensley Proximity: Within town limits USGS: Adamsville County: Jefferson

Construction Date: 1964 circa ca. Alteration date(s): _____ Sect./Twp./Rng: 31 - 17S - 3W

Ownership: private Category: Building Related resource Group: _____

Historic Use: Government Current Use: Government

Function: Post Office Function: Post Office

National Register Status: ☐ N/A ☐ Individually Listed ☐ Listed in District Date: _____ NRIS # _____

NR Listing Name: _____

Consultant Recommend.: _____ Why: ☐ age ☐ integrity ☐ significance

NR District Ref. Number: _____ Discussion: _____

Form: One-part Commercial Block Free standing commercial—flat roof

Style, Elements: Common Form with no stylistic details

Core Shape: rectangular Height: 1 story Construction: masonry

Roof: Shape: Flat or monopitch Material: N/A Features: Parapet

Exterior Chimney #: _____ Material: _____

Central Chimney #: _____ Material: _____ Interior Chimney #: _____ Material: _____

End Chimney #: _____ Material: _____ Front Chimney #: _____ Material: _____

Wall Material, Primary: Brick - Veneer 2ndary: _____ Replacement: _____

Principal Porch: Type: N/A Integrity: _____ Height: _____

Width: _____ Roof Shape: _____ Details: _____

Principal Windows: single, triple Type: Fixed, awning Materials: Metal

Pane Config.: display Doors: single

Foundation Material: Concrete - Poured Type: Continuous Outbuildings: None visible

Landscape features: City lot

Setting: commercial, urban Acreage: city Lot Orientation: SW

Rectangular 1-story brick veneer one-part commercial building with a monopitch roof; faces southwest; façade with aluminum storefront system to west with central entrance with transom flanked by display windows; storefront flanked by two triple aluminum windows; similar storefront system without doors along northwest elevation; exposed brick veneer exterior walls.

Alterations: Date(s): _____ Integrity: good Condition: good

Historical Data:

Construction and design details indicate that this building was constructed circa 1960 and documentary evidence indicates that it was constructed circa 1964; the building was built as a U.S. Post Office; two houses are shown at this site on the 1951 Sanborn map. According to Landmarks of Ensley: "The first post office in Ensley was located on Avenue E, between 19th and 20th streets." The subsequent post office was built circa 1910 and "was torn down in 1964 when the present one was built on 18th Street and Avenue G."



Source: Sanborn Maps, 1902, 1911, 1928, 1951; Jefferson Co. Bd. of Equalization records; city directories

Photo Roll Neg. View of:
D008A Oblique, fac. N

Photos: ☐ prints ☐ slides ☒ negatives ☒ digital

Date Surveyed: 6/15/2008 Modified: 9/22/2008

Recorder: David B. Schneider



ENSLEY

Historic Building Survey

And National Register Nomination - 2008

Survey Number: 9

Historic name(s): **Commercial Building, Not Named**

Common name: **Nichols Temple AME Church**

Location: **18th St. Ensley, 701**

TMS: **012200313019001000**

Community: **Ensley** Proximity: **Within town limits** USGS: **Adamsville** County: **Jefferson**

Construction Date: **1973** circa **___** Alteration date(s): **___** Sect./Twp./Rng: **31 - 17S - 3W**

Ownership: **private** Category: **Building** Related resource Group: **___**

Historic Use: **Commerce/Trade** Current Use: **___**

Function: **Office** Function: **Religious Facility**

National Register Status: ☐ N/A ☐ Individually Listed ☐ Listed in District Date: **___** NRIS # **___**

NR Listing Name: **___**

Consultant Recommend.: **___** Why: ☐ age ☐ integrity ☐ significance

NR District Ref. Number: **___** Discussion: **___**

Form: **One-part Commercial Block** Free standing commercial—flat roof

Style, Elements: **Common Form with no stylistic details**

Core Shape: **T** Height: **1 story** Construction: **masonry**

Roof: Shape: **Flat or monopitch** Material: **N/A** Features: **Parapet**

Exterior Chimney #: **___** Material: **___**

Central Chimney #: **___** Material: **___** Interior Chimney #: **___** Material: **___**

End Chimney #: **___** Material: **___** Front Chimney #: **___** Material: **___**

Wall Material, Primary: **Brick - Veneer** 2ndary: **___** Replacement: **___**

Principal Porch: Type: **N/A** Integrity: **___** Height: **___**

Width: **___** Roof Shape: **___** Details: **___**

Principal Windows: **triple** Type: **Fixed** Materials: **Metal**

Pane Config.: **display** Doors: **single**

Foundation Material: **Concrete - Poured** Type: **Continuous** Outbuildings: **None visible**

Landscape features: **City lot**

Setting: **commercial, urban** Acreage: **city Lot** Orientation: **SW**

T-shaped 1-story brick veneer one-part commercial building with a monopitch roof; faces southwest; rectangular core with central front-facing T-wing; no openings at façade of wing, triple aluminum frame storefront windows at facade of core; entrances and similar windows at side elevation of wing; exposed brick veneer exterior walls.

Alterations: Date(s): **___** Integrity: **good** Condition: **good**

Historical Data:

Construction and design details are consistent with the tax assessor's date of 1973; a house is shown on this site on the 1951 Sanborn map.



Source: **Sanborn Maps, 1902, 1911, 1928, 1951; Jefferson Co. Bd. of Equalization records; city directories**

Photo Roll	Neg.	View of:
D009A	___	Oblique, fac. E
D009B	___	Oblique, fac. N
___	___	___
___	___	___

Photos: ☐ prints ☐ slides ☒ negatives ☒ digital

Date Surveyed: **6/15/2008** Modified: **9/19/2008**

Recorder: **David B. Schneider**



Historic name(s): **Commercial Building, Not Named**

Common name: Nichols Temple AME Church

Location: **18th St. Ensley** 701





ENSLEY

Historic Building Survey

And National Register Nomination - 2008

Survey Number: 10

Historic name(s): Commercial Building, Not Named

Common name: Law Office Attorney Maurice Rogers

Location: 18th St. Ensley, 712

TMS: 012200313009006000

Community: Ensley Proximity: Within town limits USGS: Adamsville County: Jefferson

Construction Date: 1975 circa ca. Alteration date(s): _____ Sect./Twp./Rng: 31 - 17S - 3W

Ownership: private Category: Building Related resource Group: _____

Historic Use: Commerce/Trade Current Use: Religion

Function: Office Function: Religious Facility

National Register Status: ☐ N/A ☐ Individually Listed ☐ Listed in District Date: _____ NRIS # _____

NR Listing Name: _____

Consultant Recommend.: _____ Why: ☐ age ☐ integrity ☐ significance

NR District Ref. Number: _____ Discussion: _____

Form: One-part Commercial Block Free standing commercial—flat roof

Style, Elements: Common Form with no stylistic details

Core Shape: rectangular Height: 1 story Construction: masonry

Roof: Shape: Flat or monopitch Material: N/A Features: Parapet

Exterior Chimney #: _____ Material: _____

Central Chimney #: _____ Material: _____ Interior Chimney #: _____ Material: _____

End Chimney #: _____ Material: _____ Front Chimney #: _____ Material: _____

Wall Material, Primary: Brick - Veneer 2ndary: _____ Replacement: _____

Principal Porch: Type: N/A Integrity: _____ Height: _____

Width: _____ Roof Shape: _____ Details: _____

Principal Windows: single Type: Fixed Materials: Metal

Pane Config.: display Doors: single, double

Foundation Material: Concrete - Poured Type: Continuous Outbuildings: None visible

Landscape features: City lot

Setting: commercial, urban Acreage: city Lot Orientation: NE

Rectangular 2 and 1-story brick veneer one-part commercial building with a monopitch roof; faces northeast; 2-story section to west, 1-story section to east; 2-story section has a projecting stone-clad entrance bay with entrances at its side elevations; 1-story section has a continuous aluminum-framed storefront system along its northeast facade; exposed brick veneer exterior walls.

Alterations: Date(s): _____ Integrity: good Condition: good

Historical Data:

Construction and design details indicate that this building was constructed circa 1975; the site was vacant on the 1951 Sanborn map and the 1928 edition shows a house on the site.



Source: Sanborn Maps, 1902, 1911, 1928, 1951; Jefferson Co. Bd. of Equalization records; city directories

Photo Roll	Neg.	View of:
D010A		Oblique, fac. W
D010B		Oblique, fac. S

Photos: ☐ prints ☐ slides ☒ negatives ☒ digital

Date Surveyed: 6/15/2008 Modified: 9/19/2008

Recorder: David B. Schneider

Historic name(s): **Commercial Building, Not Named**

Common name: Law Office Attorney Maurice Rogers

Location: **18th St. Ensley** 712





ENSLEY

Historic Building Survey

And National Register Nomination - 2008

Survey Number: 11

Historic name(s): **House, Not Named**

Common name: _____

Location: **18th St. Ensley, 815**

TMS: **012200313020006000**

Community: Ensley Proximity: Within town limits USGS: Adamsville County: Jefferson

Construction Date: 1930 circa ca. Alteration date(s): 1980 ca. Sect./Twp./Rng: 31 - 17S - 3W

Ownership: private Category: Building Related resource Group: _____

Historic Use: Single Dwelling - Non Farm Current Use: Single Dwelling - Non Farm

Function: Residence Function: Residence

National Register Status: ☐ N/A ☐ Individually Listed ☐ Listed in District Date: _____ NRIS # _____

NR Listing Name: _____

Consultant Recommend.: _____ Why: ☐ age ☐ integrity ☐ significance

NR District Ref. Number: _____ Discussion: _____

Form: Pyramidal

Style, Elements: Common Form with no stylistic details

Core Shape: rectangular Height: 1 story Construction: frame

Roof: Shape: Hip Material: Asphalt Features: Decorative Dormer

Exterior Chimney #: _____ Material: _____

Central Chimney #: _____ Material: _____ Interior Chimney #: _____ Material: _____

End Chimney #: _____ Material: _____ Front Chimney #: _____ Material: _____

Wall Material, Primary: Unknown 2ndary: _____ Replacement: Synthetic Siding

Principal Porch: Type: Attached Integrity: Altered Height: 1 story

Width: over 1 bay, less than full Roof Shape: hip Details: replacement elements

Principal Windows: single Type: Double Hung Materials: Wood

Pane Config.: 1/1 Doors: single

Foundation Material: Brick Type: Continuous Outbuildings: None visible

Landscape features: Casual/Unplanned Yard

Setting: commercial, urban Acreage: city Lot Orientation: NE

Rectangular 1-story frame pyramidal form dwelling with a hipped composition shingle roof with a central decorative pedimented gable dormer; faces NE, rectangular 3x3 bay core; less than full façade hipped porch with replacement metal supports; central entrance at façade flanked by single 1/1 windows, similar single and double windows at side elevations; replacement synthetic siding (1980 ca.)

Alterations: Date(s): 1980 ca. Integrity: fair Condition: good

replacement synthetic siding

Historical Data:

While construction and design details indicate that this house was constructed in the early 1900s, documentary evidence indicates that it was built circa 1930; the house is shown on the 1951 Sanborn map, but a the site is shown as the rear yard of a house facing Avenue I on both the 1911 and 1928 editions.



Source: Sanborn Maps, 1902, 1911, 1928, 1951; Jefferson Co. Bd. of Equalization records; city directories

Photo Roll Neg. View of:
D011A Oblique, fac. W

Photos: ☐ prints ☐ slides ☒ negatives ☒ digital

Date Surveyed: 6/15/2008 Modified: 9/19/2008

Recorder: David B. Schneider





ENSLEY

Historic Building Survey

And National Register Nomination - 2008

Survey Number: 12

Historic name(s): **Commercial Building, Not Named**

Common name: _____

Location: **18th St. Ensley, 900**

TMS: **012200314030007000**

Community: Ensley Proximity: Within town limits USGS: Adamsville County: Jefferson

Construction Date: 1925 circa ca. Alteration date(s): _____ Sect./Twp./Rng: 31 - 17S - 3W

Ownership: private Category: Building Related resource Group: _____

Historic Use: Commerce/Trade Current Use: Commerce/Trade

Function: Auto Service Station Function: Garage

National Register Status: ☐ N/A ☐ Individually Listed ☐ Listed in District Date: _____ NRIS # _____

NR Listing Name: _____

Consultant Recommend.: _____ Why: ☐ age ☐ integrity ☐ significance

NR District Ref. Number: _____ Discussion: _____

Form: _____

Style, Elements: _____

Core Shape: rectangular Height: 1 story Construction: frame

Roof: Shape: Hip Material: Asphalt Features: _____

Exterior Chimney #: _____ Material: _____

Central Chimney #: _____ Material: _____ Interior Chimney #: _____ Material: _____

End Chimney #: _____ Material: _____ Front Chimney #: _____ Material: _____

Wall Material, Primary: Stucco 2ndary: _____ Replacement: _____

Principal Porch: Type: Attached Integrity: Original Height: 1 story

Width: full facade Roof Shape: recessed Details: pillars

Principal Windows: single Type: Awning Materials: Metal

Pane Config.: _____ Doors: single, garage

Foundation Material: Stucco Type: Continuous Outbuildings: None visible

Landscape features: N/A

Setting: commercial, urban Acreage: city Lot Orientation: SW

Rectangular 1-story stuccoed masonry auto service station with a hipped composition shingle roof; faces SW, rectangular 3x3 bay core with hipped 3-bay garage extension to east; recessed covered drive through supported by stuccoed masonry pillars; pedestrian entrance with 3-light transom at west bay of facade, flanked to the east by a storefront window and entrance with a continuous multi-light transom and an industrial metal window; 2 large wooden cargo doors at extension flank central pedestrian entrance; similar industrial metal windows at side elevations; painted rough texture stucco walls at core, painted concrete block walls at extension.

Alterations: Date(s): _____ Integrity: good Condition: good

Historical Data:

Construction and design details indicate that this building was constructed circa 1925; the building is shown on the 1928 Sanborn map



Source: Sanborn Maps, 1902, 1911, 1928, 1951; Jefferson Co. Bd. of Equalization records; city directories

Photo Roll	Neg.	View of:
D012A		Oblique, fac. E
D012B		Facade, fac. NE
D012C		Facade, fac. NE

Photos: ☐ prints ☐ slides ☒ negatives ☒ digital

Date Surveyed: 6/15/2008 Modified: 9/19/2008

Recorder: David B. Schneider

Historic name(s): **Commercial Building, Not Named**

Common name: _____

Location: **18th St. Ensley 900**





ENSLEY

Historic Building Survey

And National Register Nomination - 2008

Survey Number: 13

Historic name(s): **House, Not Named**

Common name: _____

Location: **18th St. Ensley, 901**

TMS: **012200313021002000**

Community: **Ensley** Proximity: **Within town limits** USGS: **Adamsville** County: **Jefferson**

Construction Date: **1985** circa ca. Alteration date(s): _____ Sect./Twp./Rng: **31 - 17S - 3W**

Ownership: **private** Category: **Building** Related resource Group: _____

Historic Use: **Single Dwelling - Non Farm** Current Use: **Single Dwelling - Non Farm**

Function: **Residence** Function: **Residence**

National Register Status: ☐ N/A ☐ Individually Listed ☐ Listed in District Date: _____ NRIS # _____

NR Listing Name: _____

Consultant Recommend.: _____ Why: ☐ age ☐ integrity ☐ significance

NR District Ref. Number: _____ Discussion: _____

Form: **Gable Front**

Style, Elements: **Common Form with no stylistic details**

Core Shape: **rectangular** Height: **1 story** Construction: **masonry**

Roof: Shape: **Front Gable** Material: **Asphalt** Features: _____

Exterior Chimney #: _____ Material: _____

Central Chimney #: _____ Material: _____ Interior Chimney #: _____ Material: _____

End Chimney #: _____ Material: _____ Front Chimney #: _____ Material: _____

Wall Material, Primary: **Brick - Veneer** 2ndary: _____ Replacement: _____

Principal Porch: Type: **Attached** Integrity: **Original** Height: **1 story**

Width: **over 1 bay, less than full** Roof Shape: **gable** Details: **supports on pedestals**

Principal Windows: **single, double** Type: **Double Hung** Materials: **Metal**

Pane Config.: **6/6** Doors: **single**

Foundation Material: **Brick** Type: **Continuous** Outbuildings: **None visible**

Landscape features: **Casual/Unplanned Yard**

Setting: **commercial, urban** Acreage: **city Lot** Orientation: **NE**

Rectangular 1-story brick veneer gable front form dwelling with a front gable composition shingle roof; faces NE, rectangular 3x3 bay core with rear gable extension; less than full façade gable porch with columns on brick pedestal; central entrance at façade flanked by a bay window to the east and a single aluminum 6/6 window to the west, similar single and double windows at side elevations; brick veneer exterior walls with vinyl siding at gable and upper band along side elevations.

Alterations: Date(s): _____ Integrity: _____ Condition: **good**

Historical Data:

Construction and design details indicate that this house was constructed or represents a complete remodeling of an earlier house circa 1985.



Source: **Sanborn Maps, 1902, 1911, 1928, 1951; Jefferson Co. Bd. of Equalization records; city directories**

Photo Roll Neg. View of:
D013A _____ Oblique, fac. W

Photos: ☐ prints ☐ slides ☒ negatives ☒ digital

Date Surveyed: **6/15/2008** Modified: **9/19/2008**

Recorder: **David B. Schneider**



ENSLEY

Historic Building Survey

And National Register Nomination - 2008

Survey Number: 14

Historic name(s): **House, Not Named**

Common name: _____

Location: **18th St. Ensley, 909**

TMS: **012200313021001000**

Community: **Ensley** Proximity: **Within town limits** USGS: **Adamsville** County: **Jefferson**

Construction Date: **1945** circa ca. Alteration date(s): **1985 ca.** Sect./Twp./Rng: **31 - 17S - 3W**

Ownership: **private** Category: **Building** Related resource Group: _____

Historic Use: **Single Dwelling - Non Farm** Current Use: **Single Dwelling - Non Farm**

Function: **Residence** Function: **Residence**

National Register Status: ☐ N/A ☐ Individually Listed ☐ Listed in District Date: _____ NRIS # _____

NR Listing Name: _____

Consultant Recommend.: _____ Why: ☐ age ☐ integrity ☐ significance

NR District Ref. Number: _____ Discussion: _____

Form: **Gable Front**

Style, Elements: **Common Form with no stylistic details**

Core Shape: **rectangular** Height: **1 story** Construction: **frame**

Roof: Shape: **Front Gable** Material: **Asphalt** Features: _____

Exterior Chimney #: _____ Material: _____

Central Chimney #: _____ Material: _____ Interior Chimney #: _____ Material: _____

End Chimney #: _____ Material: _____ Front Chimney #: _____ Material: _____

Wall Material, Primary: **Unknown** 2ndary: _____ Replacement: **Synthetic Siding**

Principal Porch: Type: **Recessed** Integrity: **Altered** Height: **1 story**

Width: **over 1 bay, less than full** Roof Shape: **recessed** Details: **decorative metal supports**

Principal Windows: **single, triple** Type: **Double Hung** Materials: **Wood**

Pane Config.: **6/6** Doors: **single**

Foundation Material: **Brick** Type: **Piers with Infill** Outbuildings: **None visible**

Landscape features: **Casual/Unplanned Yard**

Setting: **commercial, urban** Acreage: **city Lot** Orientation: **NE**

Rectangular 1-story frame gable front form dwelling with a front gable composition shingle roof; faces NE, rectangular 2x5 bay core with rear gable extension; less than full façade recessed porch with replacement decorative metal supports; entrance at east elevation within porch, tripartite picture window at west bay of façade, single 6/6 window at east bay of façade, similar windows at side elevations; replacement synthetic siding (1985 ca).

Alterations: Date(s): **1985 ca.** Integrity: **fair** Condition: **good**

replacement synthetic siding (

Historical Data:

Construction and design details indicate that this house was constructed circa 1945 and was remodeled circa 1985.



Source: **Sanborn Maps, 1902, 1911, 1928, 1951; Jefferson Co. Bd. of Equalization records; city directories**

Photo Roll Neg. View of:
D014A _____ Oblique, fac. W

Photos: ☐ prints ☐ slides ☒ negatives ☒ digital

Date Surveyed: **6/15/2008** Modified: **9/19/2008**

Recorder: **David B. Schneider**



ENSLEY

Historic Building Survey

And National Register Nomination - 2008

Survey Number: 15

Historic name(s): **Commercial Building, Not Named**

Common name: _____

Location: **19th St. Ensley, 109 -111**

TMS: **012200313031001000**

Community: Ensley Proximity: Within town limits USGS: Adamsville County: Jefferson

Construction Date: 1910 circa ca. Alteration date(s): 1970 ca. Sect./Twp./Rng: 31 - 17S - 3W

Ownership: private Category: Building Related resource Group: _____

Historic Use: Commerce/Trade Current Use: Vacant/Not in Use

Function: Specialty Store Function: _____

National Register Status: ☐ N/A ☐ Individually Listed ☐ Listed in District Date: _____ NRIS # _____

NR Listing Name: Downtown Ensley H.D. (Pending 2008)

Consultant Recommend.: Potentially Eligible-District, Field Determined Why: ☐ age ☐ integrity ☐ significance

NR District Ref. Number: 8 contributing Discussion: _____

Form: One-part Commercial Block Commercial row-parapet front

Style, Elements: Common Form with stylistic details Early-20th Century Commercial

Core Shape: rectangular Height: 1 story Construction: masonry

Roof: Shape: Flat or monopitch Material: N/A Features: Parapet

Exterior Chimney #: _____ Material: _____

Central Chimney #: _____ Material: _____ Interior Chimney #: _____ Material: _____

End Chimney #: _____ Material: _____ Front Chimney #: _____ Material: _____

Wall Material, Primary: Brick - Veneer 2ndary: Brick - Common Bond Replacement: _____

Principal Porch: Type: N/A Integrity: _____ Height: _____

Width: _____ Roof Shape: _____ Details: _____

Principal Windows: N/A Type: _____ Materials: _____

Pane Config.: _____ Doors: _____

Foundation Material: Brick Type: Continuous Outbuildings: None visible

Landscape features: N/A

Setting: commercial, urban Acreage: city Lot Orientation: NE

Rectangular 1-story brick veneer folk Victorian commercial style one-part commercial building with a monopitch roof concealed by flat parapets; faces northeast; façade with two storefront openings separated by a brick pillar; western storefront has been replaced with a concrete block and frame enclosure that includes a cargo entrance and a pedestrian entrance; east storefront retains vestiges of its historic framing and brick bulkheads with a modern entrance and plywood infill; exposed brick veneer at façade with corbelled cornice, decorative brick panels at upper level; northwest elevation is brick; southeast elevation abuts adjacent building; alterations include alterations and infill at all storefronts (ca. 1970).

Alterations: Date(s): 1970 ca. Integrity: fair Condition: good

erations and infill at all storefronts (ca. 1970).

Historical Data:

Construction and design details indicate that this building was constructed circa 1910; a different 2-story store is shown at this site on the 1902 Sanborn map and was labeled "Negro"; this building is shown on the 1911 edition with 2 stores; the 1928 and 1951 editions record the building with three stores; the building is architecturally similar to the adjacent building at 113-115 19th St. suggesting that the two were built at or near the same time.



Source: Sanborn Maps, 1902, 1911, 1928, 1951; Jefferson Co. Bd. of Equalization records; city directories

Photo Roll	Neg.	View of:
D015A		Oblique, fac. W
D015B	-C	Details

Photos: ☐ prints ☐ slides ☒ negatives ☒ digital

Date Surveyed: 6/15/2008 Modified: 4/10/2009

Recorder: David B. Schneider

Historic name(s): Commercial Building, Not Named

Common name: _____

Location: 19th St. Ensley 109 -111





ENSLEY

Historic Building Survey

And National Register Nomination - 2008

Survey Number: 16

Historic name(s): Commercial Building, Not Named

Common name: _____

Location: 19th St. Ensley, 113 -115

TMS: 012200313031011000

Community: Ensley Proximity: Within town limits USGS: Adamsville County: Jefferson

Construction Date: 1910 circa ca. Alteration date(s): 1970 ca. Sect./Twp./Rng: 31 - 17S - 3W

Ownership: private Category: Building Related resource Group: _____

Historic Use: Commerce/Trade Current Use: Vacant/Not in Use

Function: Specialty Store Function: _____

National Register Status: ☐ N/A ☐ Individually Listed ☐ Listed in District Date: _____ NRIS # _____

NR Listing Name: Downtown Ensley H.D. (Pending 2008)

Consultant Recommend.: Potentially Eligible-District, Field Determined Why: ☐ age ☐ integrity ☐ significance

NR District Ref. Number: 9 contributing _____ Discussion: _____

Form: One-part Commercial Block Commercial row-parapet front

Style, Elements: Common Form with stylistic details Early-20th Century Commercial

Core Shape: rectangular Height: 1 story Construction: masonry

Roof: Shape: Flat or monopitch Material: N/A Features: Parapet

Exterior Chimney #: _____ Material: _____

Central Chimney #: _____ Material: _____ Interior Chimney #: _____ Material: _____

End Chimney #: _____ Material: _____ Front Chimney #: _____ Material: _____

Wall Material, Primary: Brick - Veneer 2ndary: Brick - Common Bond Replacement: _____

Principal Porch: Type: N/A Integrity: _____ Height: _____

Width: _____ Roof Shape: _____ Details: _____

Principal Windows: N/A Type: _____ Materials: _____

Pane Config.: _____ Doors: _____

Foundation Material: Brick Type: Continuous Outbuildings: None visible

Landscape features: N/A

Setting: commercial, urban Acreage: city Lot Orientation: NE

Rectangular 1-story brick veneer early twentieth century commercial style one-part commercial building with a monopitch roof concealed by flat parapets; faces northeast; façade with two storefront openings separated by a brick pillar; western storefront retains historic prism glass transom above modern concrete block infill with and off-center cargo door; east storefront has been infilled with plywood and has a single central modern cargo door; exposed brick veneer at façade with corbelled cornice, decorative brick panels at upper level; southeast elevation is brick; northwest elevation abuts adjacent building; alterations include alterations and infill at all storefronts (ca. 1970).

Alterations: Date(s): 1970 ca. Integrity: fair Condition: good

erations and infill at all storefronts (ca. 1970).

Historical Data:

Construction and design details indicate that this building was constructed circa 1910; 3 smaller 1-story stores are shown at this site on the 1902 Sanborn map; this building is shown on the on the 1911 edition with 2 stores; the 1928 and 1951 editions record the building with three stores; the building is architecturally similar to the adjacent building at 101-109 19th St. suggesting that the two were built at or near the same time.



Source: Sanborn Maps, 1902, 1911, 1928, 1951; Jefferson Co. Bd. of Equalization records; city directories

Photo Roll Neg. View of:
D016A _____ Oblique, fac. W
D016B -C Details

Photos: ☐ prints ☐ slides ☒ negatives ☒ digital

Date Surveyed: 6/15/2008 Modified: 1/8/2009

Recorder: David B. Schneider

Historic name(s): Commercial Building, Not Named

Common name: _____

Location: 19th St. Ensley 113 -115





ENSLEY

Historic Building Survey

And National Register Nomination - 2008

Survey Number: 17

Historic name(s): **Commercial Building, Not Named**

Common name: _____

Location: **19th St. Ensley, 201**

TMS: 012200313030001000

Community: Ensley Proximity: Within town limits USGS: Adamsville County: Jefferson

Construction Date: 1945 circa ca. Alteration date(s): 1990 ca. Sect./Twp./Rng: 31 - 17S - 3W

Ownership: private Category: Building Related resource Group: _____

Historic Use: Commerce/Trade Current Use: Vacant/Not in Use

Function: Specialty Store Function: _____

National Register Status: ☐ N/A ☐ Individually Listed ☐ Listed in District Date: _____ NRIS # _____

NR Listing Name: Downtown Ensley H.D. (Pending 2008)

Consultant Recommend.: Not Eligible-District, Field Determined Why: ☐ age ☐ integrity ☐ significance

NR District Ref. Number: 10 noncontributing Discussion: _____

Form: One-part Commercial Block Free standing commercial—flat roof

Style, Elements: Common Form with stylistic details Early-20th Century Commercial

Core Shape: rectangular Height: 1 story Construction: masonry

Roof: Shape: Flat or monopitch Material: N/A Features: Parapet

Exterior Chimney #: _____ Material: _____

Central Chimney #: _____ Material: _____ Interior Chimney #: _____ Material: _____

End Chimney #: _____ Material: _____ Front Chimney #: _____ Material: _____

Wall Material, Primary: Stucco 2ndary: Brick - Veneer Replacement: _____

Principal Porch: Type: N/A Integrity: _____ Height: _____

Width: _____ Roof Shape: _____ Details: _____

Principal Windows: N/A Type: _____ Materials: _____

Pane Config.: _____ Doors: _____

Foundation Material: Concrete - Block Type: Continuous Outbuildings: None visible

Landscape features: N/A

Setting: commercial, urban Acreage: city Lot Orientation: NE

Rectangular 1-story stucco and brick veneer one-part commercial building with a monopitch roof; faces northeast; façade with infilled storefront at lower façade, slightly projecting central bay with canopy, stucco upper façade with brick veneer highlights, similar side elevations; alterations include alterations and infill at all storefronts (ca. 1990); historic architectural integrity lost to alterations.

Alterations: Date(s): 1990 ca. Integrity: poor Condition: good

erations and infill at all storefronts

Historical Data:

Construction and design details indicate that this building was constructed circa 1945 and was remodeled circa 1990; 4 smaller stores are shown at this site on the 1928 Sanborn map; this building is shown as a furniture store on the 1951 edition.



Source: Sanborn Maps, 1902, 1911, 1928, 1951; Jefferson Co. Bd. of Equalization records; city directories

Photo Roll Neg. View of:
D017A Oblique, fac. W

Photos: ☐ prints ☐ slides ☒ negatives ☒ digital

Date Surveyed: 6/15/2008 Modified: 9/19/2008

Recorder: David B. Schneider



ENSLEY

Historic Building Survey

And National Register Nomination - 2008

Survey Number: 18

Historic name(s): Commercial Building, Not Named

Common name: _____

Location: 19th St. Ensley, 305 -115

TMS: 012200313029002000

Community: Ensley Proximity: Within town limits USGS: Adamsville County: Jefferson

Construction Date: 1925 circa ca. Alteration date(s): 1965 ca., 1990 ca. Sect./Twp./Rng: 31 - 17S - 3W

Ownership: private Category: Building Related resource Group: _____

Historic Use: Commerce/Trade Current Use: Vacant/Not in Use

Function: Specialty Store Function: _____

National Register Status: ☐ N/A ☐ Individually Listed ☐ Listed in District Date: _____ NRIS # _____

NR Listing Name: Downtown Ensley H.D. (Pending 2008)

Consultant Recommend.: Potentially Eligible-District, Field Determined Why: ☐ age ☐ integrity ☐ significance

NR District Ref. Number: 11 contributing _____ Discussion: _____

Form: Two-part Commercial Block Commercial row-parapet front

Style, Elements: Common Form with stylistic details Early-20th Century Commercial

Core Shape: rectangular Height: 2 stories Construction: masonry

Roof: Shape: Flat or monopitch Material: N/A Features: Parapet

Exterior Chimney #: _____ Material: _____

Central Chimney #: _____ Material: _____ Interior Chimney #: _____ Material: _____

End Chimney #: _____ Material: _____ Front Chimney #: _____ Material: _____

Wall Material, Primary: Brick - Veneer 2ndary: Brick - Common Bond Replacement: _____

Principal Porch: Type: N/A Integrity: _____ Height: _____

Width: _____ Roof Shape: _____ Details: _____

Principal Windows: N/A Type: _____ Materials: _____

Pane Config.: _____ Doors: _____

Foundation Material: Brick Type: Continuous Outbuildings: None visible

Landscape features: N/A

Setting: commercial, urban Acreage: city Lot Orientation: NE

Rectangular 2-story brick veneer early twentieth century commercial style two-part commercial building with a monopitch roof concealed by a shaped parapet at its façade; faces northeast; façade with two storefront openings, both of which have been infilled with plywood; 4 double aluminum replacement windows at upper level; decorative cast ornaments above outer windows; cast parapet cap; exposed brick veneer at façade; northwest elevation is brick; southeast elevation abuts adjacent building; alterations include alterations and infill at the storefronts (ca. 1990) and replacement windows (ca. 1965).

Alterations: Date(s): 1965 ca., 1990 ca. Integrity: fair Condition: fair

alterations and infill at the storefronts (ca. 1990) and replacement windows (ca. 1965)

Historical Data:

Construction and design details indicate that this building was constructed circa 1925; a 1-story building is shown at this site on the 1911 Sanborn map; this building is shown on the 1928 and 1951 editions with a single store; according to the 1925 city directory, the building then housed two businesses: the Ensley Furniture and Painting Company and Sol Sugarman's dry goods store.



Source: Sanborn Maps, 1902, 1911, 1928, 1951; Jefferson Co. Bd. of Equalization records; city directories

Photo Roll	Neg.	View of:
D018A		Oblique, fac. W
D018B	-D	Details

Photos: ☐ prints ☐ slides ☒ negatives ☒ digital

Date Surveyed: 6/15/2008 Modified: 1/8/2009

Recorder: David B. Schneider

Historic name(s): Commercial Building, Not Named

Common name: _____

Location: 19th St. Ensley 305 -115





ENSLEY

Historic Building Survey

And National Register Nomination - 2008

Survey Number: 19

Historic name(s): Commercial Building, Not Named

Common name: Wallace's Lounge

Location: 19th St. Ensley, 306

TMS: 012200313015007000

Community: Ensley Proximity: Within town limits USGS: Adamsville County: Jefferson

Construction Date: 1955 circa ca. Alteration date(s): 1990 ca. Sect./Twp./Rng: 31 - 17S - 3W

Ownership: private Category: Building Related resource Group: _____

Historic Use: Commerce/Trade Current Use: Commerce/Trade

Function: Specialty Store Function: Lounge

National Register Status: ☐ N/A ☐ Individually Listed ☐ Listed in District Date: _____ NRIS # _____

NR Listing Name: Downtown Ensley H.D. (Pending 2008)

Consultant Recommend.: Potentially Eligible-District, Field Determined Why: ☐ age ☐ integrity ☐ significance

NR District Ref. Number: 12 contributing _____ Discussion: _____

Form: One-part Commercial Block Free standing commercial—parapet front _____

Style, Elements: Common Form with stylistic details Early-20th Century Commercial _____

Core Shape: rectangular Height: 1 story Construction: masonry

Roof: Shape: Flat or monopitch Material: N/A Features: Parapet

Exterior Chimney #: _____ Material: _____

Central Chimney #: _____ Material: _____ Interior Chimney #: _____ Material: _____

End Chimney #: _____ Material: _____ Front Chimney #: _____ Material: _____

Wall Material, Primary: Stucco 2ndary: Brick - Common Bond Replacement: _____

Principal Porch: Type: N/A Integrity: _____ Height: _____

Width: _____ Roof Shape: _____ Details: _____

Principal Windows: N/A Type: _____ Materials: _____

Pane Config.: _____ Doors: _____

Foundation Material: Stucco Type: Continuous Outbuildings: None visible

Landscape features: N/A

Setting: commercial, urban Acreage: city Lot Orientation: SW

Rectangular 1-story stucco one-part commercial building with a monopitch roof concealed by a flat parapet at its façade and stepped parapets at its sides; faces southwest; façade with a pedestrian entrance at its western bay and flanked to the east by two entrance openings infilled with concrete block; exposed rough finish stucco exterior walls; alterations include the infill of entrances (ca. 1990).

Alterations: Date(s): 1990 ca. Integrity: fair Condition: good

infill of entrances

Historical Data:

Construction and design details indicate that this building was constructed circa 1955; a 2-story building is shown covering this site and adjacent properties on the 1902 and subsequent Sanborn maps through 1951.



Source: Sanborn Maps, 1902, 1911, 1928, 1951; Jefferson Co. Bd. of Equalization records; city directories

Photo Roll Neg. View of:
D019A Oblique, fac. N

Photos: ☐ prints ☐ slides ☒ negatives ☒ digital

Date Surveyed: 6/15/2008 Modified: 9/19/2008

Recorder: David B. Schneider



ENSLEY

Historic Building Survey

And National Register Nomination - 2008

Survey Number: 20

Historic name(s): Commercial Building, Not Named

Common name: _____

Location: 19th St. Ensley, 309

TMS: 012200313029008000

Community: Ensley Proximity: Within town limits USGS: Adamsville County: Jefferson

Construction Date: 1920 circa ca. Alteration date(s): 1965 ca., 1990 ca. Sect./Twp./Rng: 31 - 17S - 3W

Ownership: private Category: Building Related resource Group: _____

Historic Use: Commerce/Trade Current Use: Vacant/Not in Use

Function: Specialty Store Function: _____

National Register Status: ☐ N/A ☐ Individually Listed ☐ Listed in District Date: _____ NRIS # _____

NR Listing Name: Downtown Ensley H.D. (Pending 2008)

Consultant Recommend.: Potentially Eligible-District, Field Determined Why: ☐ age ☐ integrity ☐ significance

NR District Ref. Number: 13 contributing _____ Discussion: _____

Form: Two-part Commercial Block Commercial row-parapet front

Style, Elements: Common Form with stylistic details Early-20th Century Commercial

Core Shape: rectangular Height: 2 stories Construction: masonry

Roof: Shape: Flat or monopitch Material: N/A Features: Parapet

Exterior Chimney #: _____ Material: _____

Central Chimney #: _____ Material: _____ Interior Chimney #: _____ Material: _____

End Chimney #: _____ Material: _____ Front Chimney #: _____ Material: _____

Wall Material, Primary: Brick - Veneer 2ndary: Brick - Common Bond Replacement: _____

Principal Porch: Type: N/A Integrity: _____ Height: _____

Width: _____ Roof Shape: _____ Details: _____

Principal Windows: N/A Type: _____ Materials: _____

Pane Config.: _____ Doors: _____

Foundation Material: Brick Type: Continuous Outbuildings: None visible

Landscape features: N/A

Setting: commercial, urban Acreage: city Lot Orientation: NE

Rectangular 2-story brick veneer early twentieth century commercial style two-part commercial building with a monopitch roof concealed by a flat parapet at its façade and stepped parapets at its sides; faces northeast; façade with two storefront openings, both of which have been infilled with plywood; single aluminum replacement windows are set within segmental arched openings at the outer bays of the upper level and flank three sets of similar paired windows; corbelled cornice; exposed brick veneer at façade; southeast elevation is brick set in common bond with similar windows at its upper level and short windows at its lower level; northwest elevation abuts adjacent building; alterations include alterations and infill at the storefronts (ca. 1990) and replacement windows (ca. 1965).

Alterations: Date(s): 1965 ca., 1990 ca. Integrity: fair Condition: fair

alterations and infill at the storefronts (ca. 1990) and replacement windows (ca. 1965)

Historical Data:

Construction and design details indicate that this building was constructed circa 1920; the site is shown as vacant on the 1902 Sanborn map; the building is shown on the 1911 edition with 2 stores to the front and a bake house and oven to the rear; the 1928 map shows 2 stores with a printing shop on the 2nd level.



Source: Sanborn Maps, 1902, 1911, 1928, 1951; Jefferson Co. Bd. of Equalization records; city directories

Photo Roll	Neg.	View of:
D020A		Oblique, fac. W
D020B		Facade, fac. SW
S020C		Detail

Photos: ☐ prints ☐ slides ☒ negatives ☒ digital

Date Surveyed: 6/15/2008 Modified: 1/5/2009

Recorder: David B. Schneider

Historic name(s): Commercial Building, Not Named

Common name: _____

Location: 19th St. Ensley 309





ENSLEY

Historic Building Survey

And National Register Nomination - 2008

Survey Number: 21

Historic name(s): Commercial Building, Not Named

Common name: _____

Location: 19th St. Ensley, 321

TMS: 012200313029008000

Community: Ensley Proximity: Within town limits USGS: Adamsville County: Jefferson

Construction Date: 1920 circa ca. Alteration date(s): ca. 1990 Sect./Twp./Rng: 31 - 17S - 3W

Ownership: private Category: Building Related resource Group: _____

Historic Use: Commerce/Trade Current Use: Religion

Function: Specialty Store Function: Religious Facility

National Register Status: ☐ N/A ☐ Individually Listed ☐ Listed in District Date: _____ NRIS # _____

NR Listing Name: Downtown Ensley H.D. (Pending 2008)

Consultant Recommend.: Potentially Eligible-District, Field Determined Why: ☐ age ☐ integrity ☐ significance

NR District Ref. Number: 14 contributing _____ Discussion: _____

Form: One-part Commercial Block Commercial row-parapet front

Style, Elements: Common Form with no stylistic details

Core Shape: rectangular Height: 2 stories Construction: masonry

Roof: Shape: Flat or monopitch Material: N/A Features: Parapet

Exterior Chimney #: _____ Material: _____

Central Chimney #: _____ Material: _____ Interior Chimney #: _____ Material: _____

End Chimney #: _____ Material: _____ Front Chimney #: _____ Material: _____

Wall Material, Primary: Brick - Veneer 2ndary: Brick - Common Bond Replacement: _____

Principal Porch: Type: N/A Integrity: _____ Height: _____

Width: _____ Roof Shape: _____ Details: _____

Principal Windows: N/A Type: _____ Materials: _____

Pane Config.: _____ Doors: _____

Foundation Material: Brick Type: Continuous Outbuildings: None visible

Landscape features: N/A

Setting: commercial, urban Acreage: city Lot Orientation: NE

Rectangular 1-story brick veneer one-part commercial building with a monopitch roof concealed by a flat parapet at its façade and stepped parapets at its sides; faces northeast; façade with two storefront openings, both of which have modern aluminum and glass storefront systems; large applied signage band above storefront (ca. 1990); painted brick veneer at façade; side elevations are painted brick set in common bond; alterations include replacement of the storefronts and the installation of the signage band and a canvas awning (ca. 1990).

Alterations: Date(s): ca. 1990 Integrity: fair Condition: fair

replacement of the storefronts and the installation of the signage band and a canvas awning

Historical Data:

Construction and design details indicate that this building was constructed circa 1920; the site is shown with two smaller stores on the 1911 Sanborn map; this building is shown on the 1928 edition with 3 stores; the 1951 map shows a single store that had been combined with adjacent buildings as a large furniture store.



Source: Sanborn Maps, 1902, 1911, 1928, 1951; Jefferson Co. Bd. of Equalization records; city directories

Photo Roll	Neg.	View of:
D021A		Oblique, fac. W
D021B		Detail

Photos: ☐ prints ☐ slides ☒ negatives ☒ digital

Date Surveyed: 6/15/2008 Modified: 9/19/2008

Recorder: David B. Schneider

Historic name(s): **Commercial Building, Not Named**

Common name: _____

Location: **19th St. Ensley 321**





ENSLEY

Historic Building Survey

And National Register Nomination - 2008

Survey Number: 22

Historic name(s): Cotton's

Common name: _____

Location: 19th St. Ensley, 400

TMS: 012200313016002001

Community: Ensley Proximity: Within town limits USGS: Adamsville County: Jefferson

Construction Date: 1922 circa ca. Alteration date(s): 1970 ca. Sect./Twp./Rng: 31 - 17S - 3W

Ownership: private Category: Building Related resource Group: _____

Historic Use: Commerce/Trade Current Use: Commerce/Trade

Function: Specialty Store Function: Specialty Store

National Register Status: ☐ N/A ☐ Individually Listed ☒ Listed in District Date: _____ NRIS # _____

NR Listing Name: Downtown Ensley H.D. (Pending 2008)

Consultant Recommend.: Not Eligible-District, Field Determined Why: ☐ age ☐ integrity ☐ significance

NR District Ref. Number: 15 noncontributing Discussion: _____

Form: Two-part Commercial Block Commercial row-flat roof

Style, Elements: Common Form with no stylistic details Post War Modern

Core Shape: rectangular Height: 2 stories Construction: masonry

Roof: Shape: Flat or monopitch Material: N/A Features: _____

Exterior Chimney #: _____ Material: _____

Central Chimney #: _____ Material: _____ Interior Chimney #: _____ Material: _____

End Chimney #: _____ Material: _____ Front Chimney #: _____ Material: _____

Wall Material, Primary: Unknown 2ndary: _____ Replacement: Metal

Principal Porch: Type: N/A Integrity: _____ Height: _____

Width: _____ Roof Shape: _____ Details: _____

Principal Windows: single Type: Fixed Materials: Metal

Pane Config.: display Doors: double

Foundation Material: Brick Type: Continuous Outbuildings: None visible

Landscape features: City lot

Setting: commercial, urban Acreage: city Lot Orientation: SW

Rectangular 2-story two-part commercial building with a monopitch roof with extended eaves; faces southwest; façade with continuous aluminum frame storefront with 2 double entrances flanking fixed display windows, upper level of façade clad with decorative false front (ca. 1970), northwest elevation is similar, remaining elevations abut adjacent buildings; alterations include the addition of the false fronts and the replacement of storefronts (ca. 1970); noncontributing due to loss of integrity resulting from circa 1970 alterations.

Alterations: Date(s): 1970 ca. Integrity: poor Condition: good

exterior covered with metal false fronts

Historical Data:

Construction and design details indicate that this building was constructed circa 1950. A building of similar footprint is indicated on the 1951 Sanborn map.



Source: Sanborn Maps, 1902, 1911, 1928, 1951; Jefferson Co. Bd. of Equalization records; city directories

Photo Roll Neg. View of:
D022A Oblique, fac. E

Photos: ☐ prints ☐ slides ☒ negatives ☒ digital

Date Surveyed: 6/15/2008 Modified: 4/9/2009

Recorder: David B. Schneider



ENSLEY

Historic Building Survey

And National Register Nomination - 2008

Survey Number: 23

Historic name(s): **Commercial Building, Not Named**

Common name: _____

Location: **19th St. Ensley, 401 403**

TMS: 012200313028001000

Community: Ensley Proximity: Within town limits USGS: Adamsville County: Jefferson

Construction Date: 1925 circa ca. Alteration date(s): 1975 ca. Sect./Twp./Rng: 31 - 17S - 3W

Ownership: private Category: Building Related resource Group: _____

Historic Use: Commerce/Trade Current Use: Commerce/Trade

Function: Specialty Store Function: Specialty Store

National Register Status: ☐ N/A ☐ Individually Listed ☐ Listed in District Date: _____ NRIS # _____

NR Listing Name: Downtown Ensley H.D. (Pending 2008)

Consultant Recommend.: Potentially Eligible-District, Field Determined Why: ☐ age ☐ integrity ☐ significance

NR District Ref. Number: 16 noncontributing Discussion: _____

Form: One-part Commercial Block Commercial row-parapet front

Style, Elements: Common Form with no stylistic details Early-20th Century Commercial

Core Shape: rectangular Height: 1 story Construction: masonry

Roof: Shape: Flat or monopitch Material: N/A Features: Parapet

Exterior Chimney #: _____ Material: _____

Central Chimney #: _____ Material: _____ Interior Chimney #: _____ Material: _____

End Chimney #: _____ Material: _____ Front Chimney #: _____ Material: _____

Wall Material, Primary: Brick - Veneer 2ndary: Brick - Common Bond Replacement: _____

Principal Porch: Type: N/A Integrity: _____ Height: _____

Width: _____ Roof Shape: _____ Details: _____

Principal Windows: single Type: Fixed Materials: Metal

Pane Config.: display Doors: single

Foundation Material: Brick Type: Continuous Outbuildings: None visible

Landscape features: City lot

Setting: commercial, urban Acreage: city Lot Orientation: NE

Rectangular 1-story brick veneer 2-unit one-part commercial building with a monopitch roof; faces northeast; west unit with modern aluminum frame storefront system and applied metal false front above; east storefront concealed behind metal roll-up door with applied metal false front above; northwest elevation has a stepped parapet and is exposed brick set in common bond with decorative pilasters; alterations include replacement storefronts and application of false fronts (ca. 1975); historic architectural integrity lost to alterations.

Alterations: Date(s): 1975 ca. Integrity: poor Condition: good

replacement storefronts and application of false fronts

Historical Data:

Construction and design details indicate that this building was constructed circa 1925 and that it was remodeled circa 1975; a house is shown at this site on the 1911 Sanborn map; this building is shown on the on the 1928 and 1951 editions as a single building divided into two stores.



Source: Sanborn Maps, 1902, 1911, 1928, 1951; Jefferson Co. Bd. of Equalization records; city directories

Photo Roll	Neg.	View of:
D023A	-B	Oblique, fac.S
D023C		Facade, fac. SW
D023D		Oblique, fac.S
D-23E		Facade, fac. SW

Photos: ☐ prints ☐ slides ☒ negatives ☒ digital

Date Surveyed: 6/15/2008 Modified: 1/5/2009

Recorder: David B. Schneider

Historic name(s): **Commercial Building, Not Named**

Common name: _____

Location: **19th St. Ensley** 401 403





ENSLEY

Historic Building Survey

And National Register Nomination - 2008

Survey Number: 24

Historic name(s): Commercial Building, Not Named

Common name: _____

Location: 19th St. Ensley, 404

TMS: 012200313016002000

Community: Ensley Proximity: Within town limits USGS: Adamsville County: Jefferson

Construction Date: 1925 circa ca. Alteration date(s): 1980 ca. Sect./Twp./Rng: 31 - 17S - 3W

Ownership: private Category: Building Related resource Group: _____

Historic Use: Commerce/Trade Current Use: Commerce/Trade

Function: Specialty Store Function: Specialty Store

National Register Status: ☐ N/A ☐ Individually Listed ☐ Listed in District Date: _____ NRIS # _____

NR Listing Name: Downtown Ensley H.D. (Pending 2008)

Consultant Recommend.: Potentially Eligible-District, Field Determined Why: ☐ age ☐ integrity ☐ significance

NR District Ref. Number: 17 noncontributing Discussion: _____

Form: Two-part Commercial Block Commercial row-parapet front

Style, Elements: Common Form with no stylistic details Post War Modern

Core Shape: rectangular Height: 2 stories Construction: masonry

Roof: Shape: Flat or monopitch Material: N/A Features: Parapet

Exterior Chimney #: _____ Material: _____

Central Chimney #: _____ Material: _____ Interior Chimney #: _____ Material: _____

End Chimney #: _____ Material: _____ Front Chimney #: _____ Material: _____

Wall Material, Primary: Unknown 2ndary: _____ Replacement: Similar to Original

Principal Porch: Type: Stone Integrity: _____ Height: _____

Width: _____ Roof Shape: _____ Details: _____

Principal Windows: single Type: Fixed Materials: Wood

Pane Config.: display Doors: single

Foundation Material: Brick Type: Continuous Outbuildings: None visible

Landscape features: City lot

Setting: commercial, urban Acreage: city Lot Orientation: SW

Rectangular 2-story two-part commercial building with a monopitch concealed by a flat parapet; faces southwest; façade with continuous aluminum frame storefront with 2 double entrances flanked by fixed display windows, upper level of façade clad with decorative stone veneer false front (ca. 1980), green stone veneer enframes off-white stone façade; pilaster separates 3 eastern bays from the 6 western bays, all bays with single fixed windows; building wraps around adjacent building to the northwest and has a 2nd similar storefront along Avenue D; remaining elevations abut adjacent buildings; alterations include the addition of the false fronts and the replacement of storefronts (ca. 1980).

Alterations: Date(s): 1980 ca. Integrity: poor Condition: good

facade remodeled

Historical Data:

Construction and design details indicate that this building was constructed circa 1925 and that it was remodeled circa 1980; an earlier commercial building is shown at this site on the 1911 Sanborn map; this building is shown on the on the 1928 edition without the portion wrapping to Avenue D and in its present configuration on the 1951 edition.



Source: Sanborn Maps, 1902, 1911, 1928, 1951; Jefferson Co. Bd. of Equalization records; city directories

Photo Roll Neg. View of:
D024A _____ Oblique, fac. E
D024B _____ Ave. D elev., fac. S

Photos: ☐ prints ☐ slides ☒ negatives ☒ digital

Date Surveyed: 6/15/2008 Modified: 4/9/2009

Recorder: David B. Schneider

Historic name(s): Commercial Building, Not Named

Common name: _____

Location: 19th St. Ensley 404





ENSLEY

Historic Building Survey

And National Register Nomination - 2008

Survey Number: 25

Historic name(s): **Kress Building**

Common name: _____

Location: **19th St. Ensley, 405**

TMS: **012200313028001000**

Community: **Ensley** Proximity: **Within town limits** USGS: **Adamsville** County: **Jefferson**

Construction Date: **1925** circa ca. Alteration date(s): **1985 ca.** Sect./Twp./Rng: **31 - 17S - 3W**

Ownership: **private** Category: **Building** Related resource Group: _____

Historic Use: **Commerce/Trade** Current Use: **Commerce/Trade**

Function: **Specialty Store** Function: **Specialty Store**

National Register Status: ☐ N/A ☐ Individually Listed ☐ Listed in District Date: _____ NRIS # _____

NR Listing Name: **Downtown Ensley H.D. (Pending 2008)**

Consultant Recommend.: **Potentially Eligible-District, Field Determined** Why: ☐ age ☐ integrity ☐ significance

NR District Ref. Number: **18** contributing Discussion: _____

Form: **Two-part Commercial Block** Commercial row-parapet front

Style, Elements: **Common Form with stylistic details** Neoclassical Revival

Core Shape: **rectangular** Height: **2 stories** Construction: **masonry**

Roof: Shape: **Flat or monopitch** Material: **N/A** Features: **Parapet**

Exterior Chimney #: _____ Material: _____

Central Chimney #: _____ Material: _____ Interior Chimney #: _____ Material: _____

End Chimney #: _____ Material: _____ Front Chimney #: _____ Material: _____

Wall Material, Primary: **Brick - Veneer** 2ndary: **Brick - Common Bond** Replacement: _____

Principal Porch: Type: **N/A** Integrity: _____ Height: _____

Width: _____ Roof Shape: _____ Details: _____

Principal Windows: **single** Type: **Fixed** Materials: **Metal**

Pane Config.: **display** Doors: **single**

Foundation Material: **Brick** Type: **Continuous** Outbuildings: **None visible**

Landscape features: **City lot**

Setting: **commercial, urban** Acreage: **city Lot** Orientation: **NE**

Rectangular 2-story Neoclassical Revival style two-part commercial building with a monopitch concealed by a shaped parapet at its facade; faces northeast; façade with 2 storefront systems divided by brick pillar, both storefronts are modern aluminum framed replacements; upper level has three rectangular window openings with replacement fixed metal framed windows separated by slightly projecting decorative pilasters that visually support a modillioned cornice with a decorative shaped parapet above; a wide modern sign band separates the 1st and 2nd levels; exposed brick veneer façade; side elevations abut adjacent buildings; alterations include the replacement of storefronts and windows (ca. 1985).

Alterations: Date(s): **1985 ca.** Integrity: **fair** Condition: **good**

replacement windows and storefront

Historical Data:

Construction and design details indicate that this building was constructed circa 1925 and that it was remodeled circa 1985; a house is shown at this site on the 1911 Sanborn map; this building is shown on the 1928 and 1951 editions as a single building with a single store.



Source: **Sanborn Maps, 1902, 1911, 1928, 1951; Jefferson Co. Bd. of Equalization records; city directories**

Photo Roll	Neg.	View of:
D025A		Oblique, fac. W
D025B	-C	Details

Photos: ☐ prints ☐ slides ☒ negatives ☒ digital

Date Surveyed: **6/15/2008** Modified: **1/8/2009**

Recorder: **David B. Schneider**

Historic name(s): Kress Building

Common name: _____

Location: 19th St. Ensley 405





ENSLEY

Historic Building Survey

And National Register Nomination - 2008

Survey Number: 26

Historic name(s): Commercial Building, Not Named

Common name: _____

Location: 19th St. Ensley, 406

TMS: 012200313028001000

Community: Ensley Proximity: Within town limits USGS: Adamsville County: Jefferson

Construction Date: 1925 circa ca. Alteration date(s): 1975 ca. Sect./Twp./Rng: 31 - 17S - 3W

Ownership: private Category: Building Related resource Group: _____

Historic Use: Commerce/Trade Current Use: Government

Function: Specialty Store Function: Police Station

National Register Status: ☐ N/A ☐ Individually Listed ☐ Listed in District Date: _____ NRIS # _____

NR Listing Name: Downtown Ensley H.D. (Pending 2008)

Consultant Recommend.: Not Eligible-District, Field Determined Why: ☐ age ☐ integrity ☐ significance

NR District Ref. Number: 19 noncontributing Discussion: _____

Form: Two-part Commercial Block Commercial row-parapet front

Style, Elements: Common Form with no stylistic details Post War Modern

Core Shape: rectangular Height: 2 stories Construction: masonry

Roof: Shape: Flat or monopitch Material: N/A Features: Parapet

Exterior Chimney #: _____ Material: _____

Central Chimney #: _____ Material: _____ Interior Chimney #: _____ Material: _____

End Chimney #: _____ Material: _____ Front Chimney #: _____ Material: _____

Wall Material, Primary: Brick - Veneer 2ndary: Brick - Common Bond Replacement: _____

Principal Porch: Type: N/A Integrity: _____ Height: _____

Width: _____ Roof Shape: _____ Details: _____

Principal Windows: single Type: Fixed Materials: Metal

Pane Config.: display Doors: single

Foundation Material: Unknown Type: _____ Outbuildings: None visible

Landscape features: City lot

Setting: commercial, urban Acreage: city Lot Orientation: NE

Rectangular 2-story two-part commercial building with a monopitch concealed by a flat parapet at its facade; faces northeast; façade with 2 storefront systems divided by a pillar, both storefronts are modern aluminum framed replacements; upper level has seven metal panels that appear to be concealing former windows; modern applied stucco wall finish; side elevations but adjacent buildings; alterations include the replacement stuccoing of upper level, concealment of windows, and replacement of storefronts (ca. 1975); historic architectural integrity lost to alterations.

Alterations: Date(s): 1975 ca. Integrity: _____ Condition: _____

painting of the exterior and the infilling of windows

Historical Data:

Construction and design details indicate that this building was constructed circa 1925 and that it was remodeled circa 1975.



Source: Sanborn Maps, 1902, 1911, 1928, 1951; Jefferson Co. Bd. of Equalization records; city directories

Photo Roll Neg. View of:
D026A Oblique, fac. W

Photos: ☐ prints ☐ slides ☒ negatives ☒ digital

Date Surveyed: 6/15/2008 Modified: 4/9/2009

Recorder: David B. Schneider



ENSLEY

Historic Building Survey

And National Register Nomination - 2008

Survey Number: 27

Historic name(s): Commercial Building, Not Named

Common name: _____

Location: 19th St. Ensley, 410

TMS: 012200313016002000

Community: Ensley Proximity: Within town limits USGS: Adamsville County: Jefferson

Construction Date: 1925 circa ca. Alteration date(s): 1955 ca.; 1975 ca. Sect./Twp./Rng: 31 - 17S - 3W

Ownership: private Category: Building Related resource Group: _____

Historic Use: Commerce/Trade Current Use: Commerce/Trade

Function: Specialty Store Function: Business/Professional Office

National Register Status: ☐ N/A ☐ Individually Listed ☐ Listed in District Date: _____ NRIS # _____

NR Listing Name: Downtown Ensley H.D. (Pending 2008)

Consultant Recommend.: Potentially Eligible-District, Field Determined Why: ☐ age ☐ integrity ☐ significance

NR District Ref. Number: 20 contributing _____ Discussion: _____

Form: Two-part Commercial Block Commercial corner-parapet front

Style, Elements: Common Form with stylistic details Early-20th Century Commercial

Core Shape: rectangular Height: 2 stories Construction: masonry

Roof: Shape: Flat or monopitch Material: N/A Features: Parapet

Exterior Chimney #: _____ Material: _____

Central Chimney #: _____ Material: _____ Interior Chimney #: _____ Material: _____

End Chimney #: _____ Material: _____ Front Chimney #: _____ Material: _____

Wall Material, Primary: Brick - Veneer 2ndary: Brick - Common Bond Replacement: _____

Principal Porch: Type: N/A Integrity: _____ Height: _____

Width: _____ Roof Shape: _____ Details: _____

Principal Windows: grouped Type: Awning Materials: Metal

Pane Config.: 2/2 Doors: unknown

Foundation Material: Brick Type: Continuous Outbuildings: None visible

Landscape features: City lot

Setting: commercial, urban Acreage: city Lot Orientation: SW

Rectangular 2-story early twentieth century commercial style two-part commercial building with a monopitch concealed by flat parapets at its façade and southeast elevation; faces southwest; façade with 5-unit grouped aluminum replacement windows at upper level, storefront concealed by modern roll-up door; exposed brick veneer at façade, decorative cast stone ornamentation at corner pilaster; this building appears to have historically been part of the much-altered adjacent building 404 19th St. but is now located on a separate parcel; painted brick and stucco at southeast elevation; northwest elevation abuts adjacent building; alterations include the replacement windows (ca. 1955) and roll-up door at storefront (ca. 1975).

Alterations: Date(s): 1955 ca.; 1975 ca. Integrity: fair Condition: good

replacement windows (ca. 1955) and roll-up door at storefront (ca. 1975).

Historical Data:

Construction and design details indicate that this building was constructed circa 1925 and that it was remodeled circa 1955 and 1975.



Source: Sanborn Maps, 1902, 1911, 1928, 1951; Jefferson Co.

Bd. of Equalization records; city directories

Photo Roll Neg. View of:

D027A _____ Oblique, fac. N

D027B _____ Facade fac. NE

Photos: ☐ prints ☐ slides ☒ negatives ☒ digital

Date Surveyed: 6/15/2008 Modified: 1/5/2009

Recorder: David B. Schneider

Survey Number: 27

Historic name(s): Commercial Building, Not Named

Common name: _____

Location: 19th St. Ensley 410





ENSLEY

Historic Building Survey

And National Register Nomination - 2008

Survey Number: 28

Historic name(s): Commercial Building, Not Named

Common name: _____

Location: 19th St. Ensley, 411

TMS: 012200313028001001

Community: Ensley Proximity: Within town limits USGS: Adamsville County: Jefferson

Construction Date: 1925 circa ca. Alteration date(s): 1970 ca. Sect./Twp./Rng: 31 - 17S - 3W

Ownership: private Category: Building Related resource Group: _____

Historic Use: Commerce/Trade Current Use: Commerce/Trade

Function: Specialty Store Function: Specialty Store

National Register Status: ☐ N/A ☐ Individually Listed ☐ Listed in District Date: _____ NRIS # _____

NR Listing Name: Downtown Ensley H.D. (Pending 2008)

Consultant Recommend.: Potentially Eligible-District, Field Determined Why: ☐ age ☐ integrity ☐ significance

NR District Ref. Number: 21 contributing _____ Discussion: _____

Form: Two-part Commercial Block Free standing commercial—parapet front _____

Style, Elements: Common Form with stylistic details Early-20th Century Commercial _____

Core Shape: rectangular Height: 2 stories Construction: masonry

Roof: Shape: Flat or monopitch Material: N/A Features: Parapet

Exterior Chimney #: _____ Material: _____

Central Chimney #: _____ Material: _____ Interior Chimney #: _____ Material: _____

End Chimney #: _____ Material: _____ Front Chimney #: _____ Material: _____

Wall Material, Primary: Brick - Veneer 2ndary: _____ Replacement: _____

Principal Porch: Type: N/A Integrity: _____ Height: _____

Width: _____ Roof Shape: _____ Details: _____

Principal Windows: single Type: Fixed Materials: Metal

Pane Config.: display Doors: single

Foundation Material: Brick Type: Continuous Outbuildings: None visible

Landscape features: City lot

Setting: commercial, urban Acreage: city Lot Orientation: NE

Rectangular 2-story early twentieth century commercial style two-part commercial building with a monopitch concealed by a shaped parapet at its facade; faces northeast; façade with 4 large rectangular window openings at the 2nd level with modern aluminum windows, replacement aluminum frame storefront system at 1st level with flat aluminum canopy; shaped parapet with recessed rectangular decorative panels above molded cornice; painted brick veneer façade; side elevations abut adjacent buildings; alterations include the replacement windows and storefront (ca. 1970).

Alterations: Date(s): 1970 ca. Integrity: good Condition: good

replacement windows and storefront (

Historical Data:

Construction and design details indicate that this building was constructed circa 1925 and that it was remodeled circa 1970.



Source: Sanborn Maps, 1902, 1911, 1928, 1951; Jefferson Co. Bd. of Equalization records; city directories

Photo Roll Neg. View of:

D028A _____ Oblique, fac. W

D028B -D Details

Photos: ☐ prints ☐ slides ☒ negatives ☒ digital

Date Surveyed: 6/15/2008 Modified: 1/5/2009

Recorder: David B. Schneider



Historic name(s): Commercial Building, Not Named

Common name: _____

Location: 19th St. Ensley 411





ENSLEY

Historic Building Survey

And National Register Nomination - 2008

Survey Number: 29

Historic name(s): Commercial Building, Not Named

Common name: _____

Location: 19th St. Ensley, 414

TMS: 012200313016003000

Community: Ensley Proximity: Within town limits USGS: Adamsville County: Jefferson

Construction Date: 1970 circa ca. Alteration date(s): = Sect./Twp./Rng: 31 - 17S - 3W

Ownership: private Category: Building Related resource Group: _____

Historic Use: Commerce/Trade Current Use: Commerce/Trade

Function: Specialty Store Function: Business/Professional Office

National Register Status: ☐ N/A ☐ Individually Listed ☐ Listed in District Date: _____ NRIS # _____

NR Listing Name: Downtown Ensley H.D. (Pending 2008)

Consultant Recommend.: Not Eligible-District, Field Determined Why: ☐ age ☐ integrity ☐ significance

NR District Ref. Number: 22 noncontributing Discussion: _____

Form: One-part Commercial Block Commercial corner-flat roof _____

Style, Elements: Common Form with no stylistic details Post War Modern _____

Core Shape: rectangular Height: 1 story Construction: masonry

Roof: Shape: Flat or monopitch Material: N/A Features: Parapet

Exterior Chimney #: _____ Material: _____

Central Chimney #: _____ Material: _____ Interior Chimney #: _____ Material: _____

End Chimney #: _____ Material: _____ Front Chimney #: _____ Material: _____

Wall Material, Primary: Brick - Veneer 2ndary: _____ Replacement: _____

Principal Porch: Type: N/A Integrity: _____ Height: _____

Width: _____ Roof Shape: _____ Details: _____

Principal Windows: single Type: Fixed Materials: Metal

Pane Config.: display Doors: single

Foundation Material: Brick Type: Continuous Outbuildings: None visible

Landscape features: City lot

Setting: commercial, urban Acreage: city Lot Orientation: SW

Modern rectangular 1-story one-part commercial building with a flat roof; faces southwest; brick façade with 2 storefront systems with blank stucco walls .

Alterations: Date(s): = Integrity: _____ Condition: good

Historical Data:

Construction and design details indicate that this building was constructed circa 1970.



Source: Sanborn Maps, 1902, 1911, 1928, 1951; Jefferson Co. Bd. of Equalization records; city directories

Photo Roll	Neg.	View of:
D029A		Oblique, fac. E
D029B		Oblique, fac. N

Photos: ☐ prints ☐ slides ☒ negatives ☒ digital

Date Surveyed: 6/15/2008 Modified: 4/9/2009

Recorder: David B. Schneider

Historic name(s): Commercial Building, Not Named

Common name: _____

Location: 19th St. Ensley 414





ENSLEY

Historic Building Survey

And National Register Nomination - 2008

Survey Number: 30

Historic name(s): F.W. Woolworth Building

Common name: _____

Location: 19th St. Ensley, 417

TMS: 012200313028001002

Community: Ensley Proximity: Within town limits USGS: Adamsville County: Jefferson

Construction Date: 1925 circa ca. Alteration date(s): 1965 ca. Sect./Twp./Rng: 31 - 17S - 3W

Ownership: private Category: Building Related resource Group: _____

Historic Use: Commerce/Trade Current Use: Commerce/Trade

Function: Specialty Store Function: Specialty Store

National Register Status: ☐ N/A ☐ Individually Listed ☐ Listed in District Date: _____ NRIS # _____

NR Listing Name: Downtown Ensley H.D. (Pending 2008)

Consultant Recommend.: Potentially Eligible-District, Field Determined Why: ☐ age ☐ integrity ☐ significance

NR District Ref. Number: 23 contributing _____ Discussion: _____

Form: Two-part Commercial Block Commercial row-parapet front _____

Style, Elements: Common Form with stylistic details Neoclassical Revival _____

Core Shape: rectangular Height: 2 stories Construction: masonry

Roof: Shape: Flat or monopitch Material: N/A Features: Parapet

Exterior Chimney #: _____ Material: _____

Central Chimney #: _____ Material: _____ Interior Chimney #: _____ Material: _____

End Chimney #: _____ Material: _____ Front Chimney #: _____ Material: _____

Wall Material, Primary: Brick - Veneer 2ndary: Brick - Common Bond Replacement: _____

Principal Porch: Type: N/A Integrity: _____ Height: _____

Width: _____ Roof Shape: _____ Details: _____

Principal Windows: single Type: Double Hung Materials: Wood

Pane Config.: horizontal 2/2 Doors: single

Foundation Material: Brick Type: Continuous Outbuildings: None visible

Landscape features: City lot

Setting: commercial, urban Acreage: city Lot Orientation: NE

Rectangular 2-stosry Neoclassical Revival style two-part commercial building with a monopitch concealed by a shaped parapet at its facade; faces northeast; 5 bays at upper level of façade separated by fluted columns that support a dentilled masonry cornice; each bay has a single aluminum replacement window set below a decorative cast panel; a wide stucco sign panel separates the 2nd level from the storefront; recessed storefront; side elevations abut adjacent buildings; alterations include the replacement windows (ca. 1965).

Alterations: Date(s): 1965 ca. Integrity: good Condition: good

replacement windows

Historical Data:

Construction and design details indicate that this building was constructed circa 1925 and that it was remodeled circa 1965



Source: Sanborn Maps, 1902, 1911, 1928, 1951; Jefferson Co. Bd. of Equalization records; city directories

Photo Roll Neg. View of:
D030A _____ Oblique, fac. W
D030B -C Details

Photos: ☐ prints ☐ slides ☒ negatives ☒ digital

Date Surveyed: 6/15/2008 Modified: 4/9/2009

Recorder: David B. Schneider

Historic name(s): F.W. Woolworth Building

Common name: _____

Location: 19th St. Ensley 417





ENSLEY

Historic Building Survey

And National Register Nomination - 2008

Survey Number: 31

Historic name(s): Bank of Ensley

Common name: _____

Location: 19th St. Ensley, 425

TMS: 012200313028004000

Community: Ensley Proximity: Within town limits USGS: Adamsville County: Jefferson

Construction Date: 1919 circa 1919 Alteration date(s): 1985 ca. Sect./Twp./Rng: 31 - 17S - 3W

Ownership: private Category: Building Related resource Group: _____

Historic Use: Commerce/Trade Current Use: Vacant/Not in Use

Function: Specialty Store Function: _____

National Register Status: ☐ N/A ☒ Individually Listed ☐ Listed in District Date: 6/21/1984 NRIS # _____

NR Listing Name: Downtown Ensley H.D. (Pending 2008)

Consultant Recommend.: Potentially Eligible-District, Field Determined Why: ☐ age ☐ integrity ☐ significance

NR District Ref. Number: 24 contributing _____ Discussion: _____

Form: Enframed Block Commercial corner-parapet front

Style, Elements: Common Form with stylistic details Neoclassical Revival

Core Shape: rectangular Height: 2 stories Construction: masonry

Roof: Shape: Flat or monopitch Material: N/A Features: Parapet

Exterior Chimney #: _____ Material: _____

Central Chimney #: _____ Material: _____ Interior Chimney #: _____ Material: _____

End Chimney #: _____ Material: _____ Front Chimney #: _____ Material: _____

Wall Material, Primary: Brick - Veneer 2ndary: Brick - Common Bond Replacement: _____

Principal Porch: Type: N/A Integrity: _____ Height: _____

Width: _____ Roof Shape: _____ Details: _____

Principal Windows: single Type: Fixed Materials: Metal

Pane Config.: display Doors: double

Foundation Material: Stone Type: Continuous Outbuildings: None visible

Landscape features: City lot

Setting: commercial, urban Acreage: city Lot Orientation: NE

Rectangular 2-story Neoclassical Revival style enframed block bank building with a stone veneer and a monopitch concealed by a decorative parapets at its façade, southeast, and rear elevations; faces northeast; 4 bay façade with symmetrical 3-bay block to the southeast and a visually distinct 4th bay to the northwest; bays at core flanked by full-height engaged columns, central entrance bay has frontispiece entrance below an arched window, flanking bays have full-height metal window systems with decorative spandrels separating 1st & 2nd levels, 4th bay has similar window flanked by pilasters; 6-bay southeast elevation has windows similar to the core in all bays separated by pilasters; northwest elevation abuts adjacent building; slightly raised stone foundation; alterations include the replacement windows (ca. 1985).

Alterations: Date(s): 1985 ca. Integrity: good Condition: good

replacement windows

Historical Data:

This building was built as the Bank of Ensley in 1919; the bank was established in 1899 by Erskine Ramsay and George B. McCormack



Source: Sanborn Maps, 1902, 1911, 1928, 1951; Jefferson Co. Bd. of Equalization records; Historic Sites of Jeff. Co.

Photo Roll	Neg.	View of:
D031A		Oblique, fac. W
D031B		Detail
D031C		Oblique, fac. N

Photos: ☐ prints ☐ slides ☒ negatives ☒ digital

Date Surveyed: 6/15/2008 Modified: 1/5/2009

Recorder: David B. Schneider

Historic name(s): Bank of Ensley

Common name: _____

Location: 19th St. Ensley 425





ENSLEY

Historic Building Survey

And National Register Nomination - 2008

Survey Number: **32**

Historic name(s): **Commercial Building, Not Named**

Common name: _____

Location: **19th St. Ensley, 501**

TMS: **012200313027001000**

Community: Ensley Proximity: Within town limits USGS: Adamsville County: Jefferson

Construction Date: 1955 circa ca. Alteration date(s): _____ Sect./Twp./Rng: 31 - 17S - 3W

Ownership: private Category: Building Related resource Group: _____

Historic Use: Commerce/Trade Current Use: Vacant/Not in Use

Function: Specialty Store Function: _____

National Register Status: ☐ N/A ☐ Individually Listed ☐ Listed in District Date: _____ NRIS # _____

NR Listing Name: Downtown Ensley H.D. (Pending 2008)

Consultant Recommend.: Potentially Eligible-District, Field Determined Why: ☐ age ☐ integrity ☐ significance

NR District Ref. Number: 25 contributing Discussion: _____

Form: One-part Commercial Block Free standing commercial—parapet front

Style, Elements: Common Form with no stylistic details Post War Modern

Core Shape: rectangular Height: 1 story Construction: masonry

Roof: Shape: Flat or monopitch Material: N/A Features: Parapet

Exterior Chimney #: _____ Material: _____

Central Chimney #: _____ Material: _____ Interior Chimney #: _____ Material: _____

End Chimney #: _____ Material: _____ Front Chimney #: _____ Material: _____

Wall Material, Primary: Stucco 2ndary: _____ Replacement: _____

Principal Porch: Type: N/A Integrity: _____ Height: _____

Width: _____ Roof Shape: _____ Details: _____

Principal Windows: single Type: Fixed Materials: Metal

Pane Config.: display Doors: single

Foundation Material: Stucco Type: Continuous Outbuildings: None visible

Landscape features: City lot

Setting: commercial, urban Acreage: city Lot Orientation: NE

Rectangular 1 and 2-story stuccoed masonry Post-War Modern style commercial building with a monopitch concealed by flat parapets; faces northeast; large front portion of building is 1-story, smaller rear port is 2-stories; cutaway corner entrance flanked along its façade with a continuous aluminum storefront on a brick bulkhead, similar storefront bay at northwest elevation; large vertical projecting corner sign; blank stucco exterior walls; southeast elevation abuts adjacent building.

Alterations: Date(s): _____ Integrity: good Condition: good

Historical Data:

Construction and design details indicate that this building was constructed circa 1955.



Source: Sanborn Maps, 1902, 1911, 1928, 1951; Jefferson Co. Bd. of Equalization records; city directories

Photo Roll Neg. View of:
D032A Oblique, fac. S

Photos: ☐ prints ☐ slides ☒ negatives ☒ digital

Date Surveyed: 6/15/2008 Modified: 1/5/2009

Recorder: David B. Schneider



ENSLEY

Historic Building Survey

And National Register Nomination - 2008

Survey Number: **33**

Historic name(s): **Commercial Building, Not Named**

Common name: _____

Location: **19th St. Ensley, 505**

TMS: **012200313027001000**

Community: Ensley Proximity: Within town limits USGS: Adamsville County: Jefferson

Construction Date: 1925 circa ca. Alteration date(s): 1965 ca. Sect./Twp./Rng: 31 - 17S - 3W

Ownership: private Category: Building Related resource Group: _____

Historic Use: Commerce/Trade Current Use: Commerce/Trade

Function: Specialty Store Function: Specialty Store

National Register Status: ☐ N/A ☐ Individually Listed ☐ Listed in District Date: _____ NRIS # _____

NR Listing Name: Downtown Ensley H.D. (Pending 2008)

Consultant Recommend.: Potentially Eligible-District, Field Determined Why: ☐ age ☐ integrity ☐ significance

NR District Ref. Number: 26 contributing Discussion: _____

Form: One-part Commercial Block Commercial row-parapet front

Style, Elements: Common Form with stylistic details Early-20th Century Commercial

Core Shape: rectangular Height: 1 story Construction: masonry

Roof: Shape: Flat or monopitch Material: N/A Features: Parapet

Exterior Chimney #: _____ Material: _____

Central Chimney #: _____ Material: _____ Interior Chimney #: _____ Material: _____

End Chimney #: _____ Material: _____ Front Chimney #: _____ Material: _____

Wall Material, Primary: Brick - Veneer 2ndary: _____ Replacement: _____

Principal Porch: Type: N/A Integrity: _____ Height: _____

Width: _____ Roof Shape: _____ Details: _____

Principal Windows: single Type: Fixed Materials: Metal

Pane Config.: display Doors: single

Foundation Material: Brick Type: Continuous Outbuildings: None visible

Landscape features: City lot

Setting: commercial, urban Acreage: city Lot Orientation: NE

Narrow rectangular 1-story brick veneer masonry early twentieth century commercial style commercial building with a monopitch concealed by a flat parapet; faces northeast; modern aluminum frame storefront system with a single pedestrian entrance at its east bay flanked by a single display window, both the door and window have rectangular transoms; modern metal covering at sign panel above storefront; upper level of façade is exposed brick veneer with a decorative lozenge; simple cast parapet cap; side elevations abut adjacent buildings; alterations include the replacement storefront and modifications to the sign panel (ca. 1965).

Alterations: Date(s): 1965 ca. Integrity: fair Condition: good

replacement storefront and modifications to the sign panel

Historical Data:

Construction and design details indicate that this building was constructed circa 1925 and that it was remodeled circa 1965.



Source: Sanborn Maps, 1902, 1911, 1928, 1951; Jefferson Co. Bd. of Equalization records; city directories

Photo Roll Neg. View of:
D033A Facade, fac. SW

Photos: ☐ prints ☐ slides ☒ negatives ☒ digital

Date Surveyed: 6/15/2008 Modified: 1/5/2009

Recorder: David B. Schneider



ENSLEY

Historic Building Survey

And National Register Nomination - 2008

Survey Number: **34**

Historic name(s): **Commercial Building, Not Named**

Common name: _____

Location: **19th St. Ensley, 507 515**

TMS: **012200313027001000**

Community: Ensley Proximity: Within town limits USGS: Adamsville County: Jefferson

Construction Date: 1925 circa ca. Alteration date(s): 1960 ca. Sect./Twp./Rng: 31 - 17S - 3W

Ownership: private Category: Building Related resource Group: _____

Historic Use: Commerce/Trade Current Use: Commerce/Trade

Function: Specialty Store Function: Smokehouse

National Register Status: ☐ N/A ☐ Individually Listed ☐ Listed in District Date: _____ NRIS # _____

NR Listing Name: Downtown Ensley H.D. (Pending 2008)

Consultant Recommend.: Not Eligible-District, Field Determined Why: ☐ age ☒ integrity ☐ significance

NR District Ref. Number: 27 noncontributing Discussion: _____

Form: One-part Commercial Block Commercial row-parapet front

Style, Elements: Common Form with no stylistic details

Core Shape: rectangular Height: 1 story Construction: masonry

Roof: Shape: Flat or monopitch Material: N/A Features: Parapet

Exterior Chimney #: _____ Material: _____

Central Chimney #: _____ Material: _____ Interior Chimney #: _____ Material: _____

End Chimney #: _____ Material: _____ Front Chimney #: _____ Material: _____

Wall Material, Primary: Unknown 2ndary: _____ Replacement: Stucco

Principal Porch: Type: N/A Integrity: _____ Height: _____

Width: _____ Roof Shape: _____ Details: _____

Principal Windows: single Type: Fixed Materials: Metal

Pane Config.: display Doors: single

Foundation Material: Unknown Type: Continuous Outbuildings: None visible

Landscape features: City lot

Setting: commercial, urban Acreage: city Lot Orientation: NE

Rectangular 1-story stuccoed masonry 2-unit commercial building with a monopitch roof concealed by a flat parapet at its façade and a stepped parapet at its southeast elevation; faces northeast; 2 modern aluminum storefront systems separated by an intermediate pier clad with structural glass, similar covering at pier at northwest corner; upper portion of façade above east storefront is finished with stucco framed and separated by a vertical grid, upper portion of façade above west storefront is finished with square tile with a similar horizontal and vertical frame and grid; blank stucco southeast elevation; northwest elevation abuts adjacent building; building has been completely altered with applied wall finishes and replacement storefronts (1960 ca.).

Alterations: Date(s): 1960 ca. Integrity: poor Condition: good

applied wall finishes and replacement storefronts

Historical Data:

Construction and design details indicate that this building was constructed circa 1925 and that it was remodeled circa 1960.



Source: Sanborn Maps, 1902, 1911, 1928, 1951; Jefferson Co.

Bd. of Equalization records; city directories

Photo Roll Neg. View of:

D034A Oblique, fac. W

Photos: ☐ prints ☐ slides ☒ negatives ☒ digital

Date Surveyed: 6/15/2008 Modified: 9/19/2008

Recorder: David B. Schneider





ENSLEY

Historic Building Survey

And National Register Nomination - 2008

Survey Number: 35

Historic name(s): **Ramsay-McCormack Bld.**

Common name: _____

Location: **Avenue E, 1825**

TMS: **012200313017004000**

Community: **Ensley** Proximity: **Within town limits** USGS: **Adamsville** County: **Jefferson**

Construction Date: **1929/30** circa _____ Alteration date(s): **1960** Sect./Twp./Rng: **31 - 17S - 3W**

Ownership: **private** Category: **Building** Related resource Group: _____

Historic Use: **Commerce/Trade** Current Use: **Vacant/Not in Use**

Function: **Business/Professional Office** Function: _____

National Register Status: ☐ N/A ☐ Individually Listed ☐ Listed in District Date: _____ NRIS # _____

NR Listing Name: **Downtown Ensley H.D. (Pending 2008)**

Consultant Recommend.: **Potentially Eligible-Individual, Field Determined** Why: ☐ age ☐ integrity ☐ significance

NR District Ref. Number: **82** contributing _____ Discussion: _____

Form: **Three-part Vertical - Commercial**

Style, Elements: **Common Form with stylistic details** **Art Deco**

Core Shape: **rectangular** Height: **10 stories** Construction: **steel**

Roof: Shape: **Flat or monopitch** Material: **N/A** Features: **Parapet**

Exterior Chimney #: _____ Material: _____

Central Chimney #: _____ Material: _____ Interior Chimney #: _____ Material: _____

End Chimney #: _____ Material: _____ Front Chimney #: _____ Material: _____

Wall Material, Primary: **Brick - Veneer** 2ndary: **Stone veneer** Replacement: _____

Principal Porch: Type: **N/A** Integrity: _____ Height: _____

Width: _____ Roof Shape: _____ Details: _____

Principal Windows: **single** Type: **Awning** Materials: **Metal**

Pane Config.: **1/1/1** Doors: **single**

Foundation Material: **Concrete - Poured** Type: **Continuous** Outbuildings: **None visible**

Landscape features: **City lot**

Setting: **commercial, urban** Acreage: **city Lot** Orientation: **NW**

Rectangular 10-story three-part Art Deco style office building with a flat roof concealed by decorative parapets, elevator/mechanical penthouse atop roof; faces NW to Ave. E with second prominent elevation to SW along 19th St.; 2nd through 9th floors visually separated into five bays by brick pilasters that rise full-height from the storefront level and terminate into decorative cast capitals above the ninth floor, similar narrow pilasters separate windows grouped in the three inner bays; 3 windows at the center bay flanked to either side by paired windows; pilasters and vertical banding of the windows result in a decided verticality to the exterior's appearance; brick spandrels separate the windows at each floor and decorative panels with paired cast stone Tudor arches are set above the 9th floor windows; outer bays project slightly and terminate into similar capitals above the 8th floor; angled outer bays at the 9th floor are similar in design to the inner bays; 10th floor is recessed one bay from the lower floors and is similar in design to the ninth floor; decorative parapet has a flat terra cotta cap and oval openings between each pilaster; principal entrance at northern bay at 1st floor set within an ogee-arched opening with decorative transom visible above plywood infill flanked by 2 storefronts set within splayed openings with recessed storefront windows visible above plywood infill; remaining elevations. are generally similar; stone veneer at 1st floor, painted brick veneer at upper levels; windows appear to be modern replacements (ca. 1960).

Alterations: Date(s): **1960** Integrity: **good** Condition: **fair**

replacement windows

Historical Data:

The Ramsey-McCormack Building was constructed in 1929-1930 as an office building that historically housed a variety of business and professional offices. The building was designed by noted Birmingham architect Brooke B. Burnham.



Source: **Sanborn Maps, 1902, 1911, 1928, 1951; Jefferson Co. Bd. of Equalization records; city directories**

Photo Roll	Neg.	View of:
D035A	-B	Oblique, fac. E
D035C		Oblique, fac. S
D035D		Oblique, fac. N
D035E	-R	Additional views

Photos: ☐ prints ☐ slides ☒ negatives ☒ digital

Date Surveyed: **6/15/2008** Modified: **4/9/2009**

Recorder: **David B. Schneider**

Historic name(s): Ramsay-McCormack Bld.

Common name: _____

Location: Avenue E 1825





ENSLEY

Historic Building Survey

And National Register Nomination - 2008

Survey Number: **36**

Historic name(s): **Commercial Row, Not Named**

Common name: _____

Location: **19th St. Ensley, 514 526**

TMS: **012200313017005000**

Community: Ensley Proximity: Within town limits USGS: Adamsville County: Jefferson

Construction Date: 1927 circa ca. Alteration date(s): 1980 ca. Sect./Twp./Rng: 31 - 17S - 3W

Ownership: private Category: Building Related resource Group: _____

Historic Use: Commerce/Trade Current Use: Commerce/Trade

Function: Specialty Store Function: Nightclub; Clubhouses

National Register Status: ☐ N/A ☐ Individually Listed ☐ Listed in District Date: _____ NRIS # _____

NR Listing Name: Downtown Ensley H.D. (Pending 2008)

Consultant Recommend.: Potentially Eligible-District, Field Determined Why: ☐ age ☐ integrity ☐ significance

NR District Ref. Number: 28 contributing Discussion: _____

Form: Two-part Commercial Block Free standing commercial—parapet front

Style, Elements: Common Form with stylistic details Early-20th Century Commercial

Core Shape: rectangular Height: 2 stories Construction: masonry

Roof: Shape: Flat or monopitch Material: N/A Features: Parapet

Exterior Chimney #: _____ Material: _____

Central Chimney #: _____ Material: _____ Interior Chimney #: _____ Material: _____

End Chimney #: _____ Material: _____ Front Chimney #: _____ Material: _____

Wall Material, Primary: Brick - Veneer 2ndary: Brick - Common Bond Replacement: _____

Principal Porch: Type: N/A Integrity: _____ Height: _____

Width: _____ Roof Shape: _____ Details: _____

Principal Windows: single Type: Double Hung Materials: Wood

Pane Config.: 6/1 Doors: single

Foundation Material: Brick Type: Continuous Outbuildings: None visible

Landscape features: City lot

Setting: commercial, urban Acreage: city Lot Orientation: SW


Rectangular 2-story brick veneer early twentieth century commercial style two-part commercial block with a monopitch roof concealed by flat parapets; faces southwest; façade divided into six storefront units separated by slightly projecting pilasters that terminate into decorative cast caps below the parapet line; storefront units have typically been modified with metal framing and plywood or metal enclosures; the 4 eastern units have 4 historic 6/1 double hung sash windows at each of their upper levels, the 5th unit has 3 modern replacement windows, and the 6th unit has 2 3-unit groupings of industrial metal windows; upper façade is exposed brick veneer with small decorative cast diamond inserts above each set of windows; simple cast parapet cap; northwest elevation is exposed along a side alley and has been stuccoed, windows at its upper level have been replaced with modern windows, those at the lower level and a single storefront bay to the front have been infilled or covered with plywood; southeast elevation is exposed along Avenue F and is similar in design to the façade with 4 storefronts; alterations include the replacement of some windows and modifications to all storefronts (ca. 1980).

Alterations: Date(s): 1980 ca. Integrity: good Condition: good

replacement of some windows and modifications to all storefronts

Historical Data:

Construction and design details indicate that this building was constructed circa 1927 and that it was remodeled circa 1980. The 1925 city directory listings suggest that the current building was not yet constructed; it is shown on the 1928 edition.



Source: Sanborn Maps, 1902, 1911, 1928, 1951; Jefferson Co. Bd. of Equalization records; city directories

Photo Roll	Neg.	View of:
D036A		Oblique, fac. N
D036B		Oblique, fac. E
D036C	-D	Details
D036E	-F	Additioanl Views

Photos: ☐ prints ☐ slides ☒ negatives ☒ digital

Date Surveyed: 6/15/2008 Modified: 4/9/2009

Recorder: David B. Schneider

Historic name(s): Commercial Row, Not Named

Common name: _____

Location: 19th St. Ensley 514 526





ENSLEY

Historic Building Survey

And National Register Nomination - 2008

Survey Number: 37

Historic name(s): Commercial Row, Not Named

Common name: _____

Location: 19th St. Ensley, 515 523

TMS: 012200313027004000

Community: Ensley Proximity: Within town limits USGS: Adamsville County: Jefferson

Construction Date: 1925 circa ca. Alteration date(s): 1935 ca., 1960 ca. Sect./Twp./Rng: 31 - 17S - 3W

Ownership: private Category: Building Related resource Group: _____

Historic Use: Commerce/Trade Current Use: Commerce/Trade

Function: Specialty Store Function: Specialty Store

National Register Status: ☐ N/A ☐ Individually Listed ☐ Listed in District Date: _____ NRIS # _____

NR Listing Name: Downtown Ensley H.D. (Pending 2008)

Consultant Recommend.: Potentially Eligible-District, Field Determined Why: ☐ age ☐ integrity ☐ significance

NR District Ref. Number: 29 contributing _____ Discussion: _____

Form: One-part Commercial Block Commercial corner-parapet front

Style, Elements: Common Form with stylistic details Early-20th Century Commercial

Core Shape: rectangular Height: 1 story Construction: masonry

Roof: Shape: Flat or monopitch Material: N/A Features: Parapet

Exterior Chimney #: _____ Material: _____

Central Chimney #: _____ Material: _____ Interior Chimney #: _____ Material: _____

End Chimney #: _____ Material: _____ Front Chimney #: _____ Material: _____

Wall Material, Primary: Brick - Veneer 2ndary: Brick - Common Bond Replacement: _____

Principal Porch: Type: N/A Integrity: _____ Height: _____

Width: _____ Roof Shape: _____ Details: _____

Principal Windows: single Type: Fixed Materials: Metal

Pane Config.: display Doors: single

Foundation Material: Brick Type: Continuous Outbuildings: None visible

Landscape features: City lot

Setting: commercial, urban Acreage: city Lot Orientation: NE

Rectangular 1-story brick veneer early twentieth century commercial style one-part commercial block with a monopitch roof concealed by a stepped parapet at its façade and flat parapets at its sides; faces northeast; façade divided into 5 storefront units separated by slightly projecting pilasters that terminate into simple metal caps below the cornice line and have simple stone bases; storefront units have typically been modified with replacement aluminum framing, the addition of various canopies, and the covering of transoms; the façade is exposed brick veneer with 2 small decorative cast diamond inserts within a decorative brick panel with cast corner blocks above each storefront, the west storefront bay has been covered with structural glass; simple metal parapet cap; northwest elevation is exposed along an alley, painted brick with short high-placed windows that have been infilled; southeast elevation abuts an adjacent building; alterations include the addition of structural glass to the west bay (ca. 1935) and modifications to all storefronts (ca. 1960).

Alterations: Date(s): 1935 ca., 1960 ca. Integrity: good Condition: good

addition of structural glass to the west bay (ca. 1935) and modifications to all storefronts (ca. 1960).

Historical Data:

Construction and design details indicate that this Early 20th Century Commercial Style row was constructed circa 1925. Tenants in 1925 included the McCain Hardware Co., Wilson-Clark Shoe Co., Clark Brothers meats, Samuel Trana fruits, Singer Sewing Machine, Western Union, J.R. Boggs electrician, Hill Grocery, and Philip Lewis clothing.



Source: Sanborn Maps, 1902, 1911, 1928, 1951; Jefferson Co. Bd. of Equalization records; city directories

Photo Roll Neg. View of:
D037A _____ Oblique, fac. W
D037B -F Details

Photos: ☐ prints ☐ slides ☒ negatives ☒ digital

Date Surveyed: 6/15/2008 Modified: 4/9/2009

Recorder: David B. Schneider

Historic name(s): Commercial Row, Not Named

Common name: _____

Location: 19th St. Ensley 515 523





ENSLEY

Historic Building Survey

And National Register Nomination - 2008

Survey Number: **38**

Historic name(s): **Commercial Building, Not Named**

Common name: _____

Location: **19th St. Ensley, 525**

TMS: **012200313027004000**

Community: **Ensley** Proximity: **Within town limits** USGS: **Adamsville** County: **Jefferson**

Construction Date: **1925** circa ca. Alteration date(s): **1955 ca.; 1980 ca.** Sect./Twp./Rng: **31 - 17S - 3W**

Ownership: **private** Category: **Building** Related resource Group: _____

Historic Use: **Commerce/Trade** Current Use: **Commerce/Trade**

Function: **Specialty Store** Function: **Specialty Store**

National Register Status: ☐ N/A ☐ Individually Listed ☐ Listed in District Date: _____ NRIS # _____

NR Listing Name: **Downtown Ensley H.D. (Pending 2008)**

Consultant Recommend.: **Potentially Eligible-District, Field Determined** Why: ☐ age ☐ integrity ☐ significance

NR District Ref. Number: **30** contributing _____ Discussion: _____

Form: **One-part Commercial Block** Commercial corner-parapet front

Style, Elements: **Common Form with stylistic details** Early-20th Century Commercial

Core Shape: **rectangular** Height: **1 story** Construction: **masonry**

Roof: Shape: **Flat or monopitch** Material: **N/A** Features: **Parapet**

Exterior Chimney #: _____ Material: _____

Central Chimney #: _____ Material: _____ Interior Chimney #: _____ Material: _____

End Chimney #: _____ Material: _____ Front Chimney #: _____ Material: _____

Wall Material, Primary: **Brick - Veneer** 2ndary: **Brick - Common Bond** Replacement: _____

Principal Porch: Type: **N/A** Integrity: _____ Height: _____

Width: _____ Roof Shape: _____ Details: _____

Principal Windows: **single** Type: **Fixed** Materials: **Metal**

Pane Config.: **display** Doors: **single**

Foundation Material: **Brick** Type: **Continuous** Outbuildings: **None visible**

Landscape features: **City lot**

Setting: **commercial, urban** Acreage: **city Lot** Orientation: **NE**

Rectangular 1-story brick veneer early twentieth century commercial style one-part commercial building with a monopitch roof concealed by flat parapets; faces northeast; façade with single storefront unit flanked by slightly projecting pilasters that terminate into simple metal caps below the cornice line and have simple stone bases; storefront has a central entrance flanked by fixed display windows on low stucco bulkhead; the façade is exposed brick veneer with modern metal siding above the storefront; southeast elevation is exposed along Avenue G, its 1st bay is similar to the façade and remaining bays are brick veneer with some small windows; northwest elevation abuts adjacent building; alterations include the modifications to the storefront (ca. 1955) and the addition of metal siding (ca. 1980).

Alterations: Date(s): **1955 ca.; 1980 ca.** Integrity: **fair** Condition: **good**
modifications to the storefront (ca. 1955) and the addition of metal siding (ca. 1980).

Historical Data:

Construction and design details indicate that this building was constructed circa 1925 and that it was remodeled circa 1955 and circa 1980; while shown on recent sources as a separate building, this building appears to have originally been part of or associated with the adjacent commercial row at 615-619 19th St.



Source: **Sanborn Maps, 1902, 1911, 1928, 1951; Jefferson Co. Bd. of Equalization records; city directories**

Photo Roll	Neg.	View of:
D038A		Oblique, fac. W
D038B		Facade, fac. SW

Photos: ☐ prints ☐ slides ☒ negatives ☒ digital

Date Surveyed: **6/15/2008** Modified: **1/5/2009**

Recorder: **David B. Schneider**

Historic name(s): Commercial Building, Not Named

Common name: _____

Location: 19th St. Ensley 525





ENSLEY

Historic Building Survey

And National Register Nomination - 2008

Survey Number: 39

Historic name(s): Field-Knapp-Ellis Building

Common name: _____

Location: 19th St. Ensley, 600 602

TMS: 012200313018003000

Community: Ensley Proximity: Within town limits USGS: Adamsville County: Jefferson

Construction Date: 1910 circa _____ Alteration date(s): 1958 ca.; 1960 ca. Sect./Twp./Rng: 31 - 17S - 3W

Ownership: private Category: Building Related resource Group: _____

Historic Use: Commerce/Trade Current Use: Commerce/Trade

Function: Specialty Store Function: Specialty Store

National Register Status: ☐ N/A ☐ Individually Listed ☐ Listed in District Date: _____ NRIS # _____

NR Listing Name: Downtown Ensley H.D. (Pending 2008)

Consultant Recommend.: Potentially Eligible-District, Field Determined Why: ☐ age ☐ integrity ☐ significance

NR District Ref. Number: 31 contributing _____ Discussion: _____

Form: Two-part Commercial Block Commercial corner-parapet front

Style, Elements: Common Form with stylistic details Mediterranean/Spanish Revival

Core Shape: rectangular Height: 3 story Construction: masonry

Roof: Shape: Flat or monopitch Material: N/A Features: Parapet

Exterior Chimney #: _____ Material: _____

Central Chimney #: _____ Material: _____ Interior Chimney #: _____ Material: _____

End Chimney #: _____ Material: _____ Front Chimney #: _____ Material: _____

Wall Material, Primary: Brick - Veneer 2ndary: Brick - Common Bond Replacement: _____

Principal Porch: Type: N/A Integrity: _____ Height: _____

Width: _____ Roof Shape: _____ Details: _____

Principal Windows: single, double Type: Double Hung Materials: Metal

Pane Config.: horizontal 2/2 Doors: single

Foundation Material: Brick Type: Continuous Outbuildings: None visible

Landscape features: City lot

Setting: commercial, urban Acreage: city Lot Orientation: SW

Rectangular 3-story brick veneer two-part commercial block with Mediterranean Revival style detailing and a monopitch roof concealed by flat and gable parapets; faces SW; upper façade is divided into 2 sections by slightly projecting brick veneer pilasters that corbel out above the storefront and terminate at the simple cast parapet cap; the eastern portion is 1 bay wide with a gable parapet and a 3-unit grouped window at its 2nd level with each unit set into a round arched opening with an attenuated cast stone keystone, grouping of 3 rectangular windows at 3rd floor, small decorative false attic vent at gable; eastern portion is 2 bays wide with a drop corbelled cornice below a clay tile pent roof, double rectangular windows at to the east and similar single windows to the west at both levels; all windows are aluminum replacements (ca. 1965.); a stucco sign panel extends the full-width of the façade above an aluminum canopy (ca. 1958); storefront level clad with metal siding and has a narrow central storefront flanked by wider systems (ca. 1958); the upper façade is exposed brick veneer; the 9-bay NW elevation is exposed along Avenue F and is similar in design to the façade; the SW elevation abuts an adjacent building.

Alterations: Date(s): 1958 ca.; 1960 ca. Integrity: good Condition: good

storefront modifications (ca. 1958) and replacement windows (ca. 1965())

Historical Data:

Built in 1910 and historically known as the known as the Knapp Building according to Board of Equalization records; the 1925 city directory lists the Belle Theatre at 602 19th St.; the Belle is not recorded in the 1928 city directory. The building was originally built as a 2-story building with the third floor added in 1927 (Birmingham Post-Herald, 12/14/1927): "The increasing demand for office space in Ensley is being further met by the addition of a third story to the Knapp Building..." Photographs in the BOE records indicate that the building originally had wood 1/1 windows and that the storefront had a central entrance bay framed by wide cast pilasters and 2 storefront systems with a series of tall multi-light transoms. The present storefront is shown in a photograph dated February 1958.



Source: Sanborn Maps, 1902, 1911, 1928, 1951; Jefferson Co. Bd. of Equalization records; city directories

Photo Roll	Neg.	View of:
D039A	-B	Oblique, fac. E
D039C		Oblique, fac. S
D039D	-G	Details

Photos: ☐ prints ☐ slides ☒ negatives ☒ digital

Date Surveyed: 6/15/2008 Modified: 4/9/2009

Recorder: David B. Schneider

Historic name(s): Field-Knapp-Ellis Building

Common name: _____

Location: 19th St. Ensley 600 602





ENSLEY

Historic Building Survey

And National Register Nomination - 2008

Survey Number: 40

Historic name(s): Commercial Building, Not Named

Common name: _____

Location: 19th St. Ensley, 601

TMS: 012200313026001000

Community: Ensley Proximity: Within town limits USGS: Adamsville County: Jefferson

Construction Date: 1925 circa ca. Alteration date(s): 1960 ca. Sect./Twp./Rng: 31 - 17S - 3W

Ownership: private Category: Building Related resource Group: _____

Historic Use: Commerce/Trade Current Use: Religion

Function: Specialty Store Function: Religious Facility

National Register Status: ☐ N/A ☐ Individually Listed ☐ Listed in District Date: _____ NRIS # _____

NR Listing Name: Downtown Ensley H.D. (Pending 2008)

Consultant Recommend.: Potentially Eligible-District, Field Determined Why: ☐ age ☐ integrity ☐ significance

NR District Ref. Number: 32 contributing _____ Discussion: _____

Form: Two-part Commercial Block Commercial corner-parapet front

Style, Elements: Common Form with stylistic details Early-20th Century Commercial

Core Shape: rectangular Height: 2 stories Construction: masonry

Roof: Shape: Flat or monopitch Material: N/A Features: Parapet

Exterior Chimney #: _____ Material: _____

Central Chimney #: _____ Material: _____ Interior Chimney #: _____ Material: _____

End Chimney #: _____ Material: _____ Front Chimney #: _____ Material: _____

Wall Material, Primary: Brick - Veneer 2ndary: _____ Replacement: _____

Principal Porch: Type: N/A Integrity: _____ Height: _____

Width: _____ Roof Shape: _____ Details: _____

Principal Windows: single Type: N/A, awning Materials: Wood, metal

Pane Config.: storefront Doors: single

Foundation Material: Brick Type: Continuous Outbuildings: None visible

Landscape features: City lot

Setting: commercial, urban Acreage: city Lot Orientation: NE

Rectangular 2-story brick veneer early twentieth century commercial style two-part commercial block with a monopitch roof concealed by a flat parapet; faces northeast; façade divided into 2 storefront units separated by a brick veneer pillar; storefront units have typically been modified with replacement aluminum framing, the addition of a flat metal canopy, and the covering of transoms; 4 groups of 3 rectangular window openings are spaced across the 2nd floor level, all but one window has been infilled with plywood; the façade is exposed brick veneer with small rectangular attic vents above the center window of each grouping; simple parapet cap; northwest elevation is exposed along an Avenue F and is visually divided by a series of pilasters with molded cast caps that support a narrow cast cornice between the 1st and 2nd levels, a storefront window in the northern bay is flanked to the south by a series of tall single industrial windows, windows similar to those at the façade are spaced along the upper level; the southeast elevation abuts adjacent building; alterations include the modifications to the storefronts (ca. 1960) and the infill of the upper level windows.

Alterations: Date(s): 1960 ca. Integrity: good Condition: good

modifications to the storefronts and the infill of the upper level windows.

Historical Data:

Construction and design details indicate that this building was constructed circa 1925 and that it was remodeled circa 1960.



Source: Sanborn Maps, 1902, 1911, 1928, 1951; Jefferson Co. Bd. of Equalization records; city directories

Photo Roll	Neg.	View of:
D040A	-D	Oblique, fac. S
D040E	-F	Details

Photos: ☐ prints ☐ slides ☒ negatives ☒ digital

Date Surveyed: 6/15/2008 Modified: 1/5/2009

Recorder: David B. Schneider

Historic name(s): Commercial Building, Not Named

Common name: _____

Location: 19th St. Ensley 601





ENSLEY

Historic Building Survey

And National Register Nomination - 2008

Survey Number: 41

Historic name(s): Commercial Building, Not Named

Common name: _____

Location: 19th St. Ensley, 604

TMS: 012200313018003000

Community: Ensley Proximity: Within town limits USGS: Adamsville County: Jefferson

Construction Date: 1925 circa ca. Alteration date(s): 1960 ca. Sect./Twp./Rng: 31 - 17S - 3W

Ownership: private Category: Building Related resource Group: _____

Historic Use: Commerce/Trade Current Use: Commerce/Trade

Function: Specialty Store Function: Specialty Store

National Register Status: ☐ N/A ☐ Individually Listed ☐ Listed in District Date: _____ NRIS # _____

NR Listing Name: Downtown Ensley H.D. (Pending 2008)

Consultant Recommend.: Potentially Eligible-District, Field Determined Why: ☐ age ☐ integrity ☐ significance

NR District Ref. Number: 33 contributing _____ Discussion: _____

Form: One-part Commercial Block Commercial row-parapet front

Style, Elements: Common Form with stylistic details Early-20th Century Commercial

Core Shape: rectangular Height: 1 story Construction: masonry

Roof: Shape: Flat or monopitch Material: N/A Features: Parapet

Exterior Chimney #: _____ Material: _____

Central Chimney #: _____ Material: _____ Interior Chimney #: _____ Material: _____

End Chimney #: _____ Material: _____ Front Chimney #: _____ Material: _____

Wall Material, Primary: Stucco 2ndary: _____ Replacement: _____

Principal Porch: Type: N/A Integrity: _____ Height: _____

Width: _____ Roof Shape: _____ Details: _____

Principal Windows: single Type: Fixed Materials: Metal

Pane Config.: display Doors: single

Foundation Material: Brick Type: Continuous Outbuildings: None visible

Landscape features: City lot

Setting: commercial, urban Acreage: city Lot Orientation: SW

Rectangular 1-story stuccoed early twentieth century commercial style one-part commercial building with a monopitch roof concealed by a flat parapet at its façade; faces southwest; façade divided into 2 storefront units, each with an interior door flanked by a storefront window on a low bulkhead, a modern flat canopy extends across both storefronts as does a transom that has been covered with metal; the façade is painted stucco with an elaborate decorative molded panel along its upper portion; the side elevations abut adjacent buildings; alterations include the modifications to the storefronts (ca. 1960).

Alterations: Date(s): 1960 ca. Integrity: good Condition: good

modifications to the storefronts

Historical Data:

Construction and design details indicate that this building was constructed circa 1925 and that it was remodeled circa 1935 and circa 1960.



Source: Sanborn Maps, 1902, 1911, 1928, 1951; Jefferson Co. Bd. of Equalization records; city directories

Photo Roll Neg. View of:
D041A _____ Facade, fac. NE

Photos: ☐ prints ☐ slides ☒ negatives ☒ digital

Date Surveyed: 6/15/2008 Modified: 1/5/2009

Recorder: David B. Schneider



ENSLEY

Historic Building Survey

And National Register Nomination - 2008

Survey Number: 42

Historic name(s): Commercial Building, Not Named

Common name: _____

Location: 19th St. Ensley, 606

TMS: 012200313018003000

Community: Ensley Proximity: Within town limits USGS: Adamsville County: Jefferson

Construction Date: 1925 circa ca. Alteration date(s): 1960 ca. Sect./Twp./Rng: 31 - 17S - 3W

Ownership: private Category: Building Related resource Group: _____

Historic Use: Commerce/Trade Current Use: Religion

Function: Specialty Store Function: Religious Facility

National Register Status: ☐ N/A ☐ Individually Listed ☐ Listed in District Date: _____ NRIS # _____

NR Listing Name: Downtown Ensley H.D. (Pending 2008)

Consultant Recommend.: Potentially Eligible-District, Field Determined Why: ☐ age ☐ integrity ☐ significance

NR District Ref. Number: 34 contributing _____ Discussion: _____

Form: One-part Commercial Block Commercial row-parapet front

Style, Elements: Common Form with stylistic details Early-20th Century Commercial

Core Shape: rectangular Height: 1 story Construction: masonry

Roof: Shape: Flat or monopitch Material: N/A Features: Parapet

Exterior Chimney #: _____ Material: _____

Central Chimney #: _____ Material: _____ Interior Chimney #: _____ Material: _____

End Chimney #: _____ Material: _____ Front Chimney #: _____ Material: _____

Wall Material, Primary: Brick - Veneer 2ndary: _____ Replacement: _____

Principal Porch: Type: N/A Integrity: _____ Height: _____

Width: _____ Roof Shape: _____ Details: _____

Principal Windows: single Type: Fixed Materials: Wood

Pane Config.: display Doors: single

Foundation Material: Brick Type: Continuous Outbuildings: None visible

Landscape features: City lot

Setting: commercial, urban Acreage: city Lot Orientation: SW

Rectangular 1-story brick veneer early twentieth century commercial style one-part commercial building with a monopitch roof concealed by a flat parapet at its façade; faces southwest; façade has one storefront with a central entrance flanked by storefront windows on low bulkheads, a continuous transom has been covered with metal; the façade is painted brick veneer with a wide stucco panel along its upper portion that is framed by patterned brickwork with cast corner blocks; the side elevations abut adjacent buildings; alterations include the modifications to the storefronts (ca. 1960).

Alterations: Date(s): 1960 ca. Integrity: good Condition: good

modifications to the storefronts

Historical Data:

Construction and design details indicate that this building was constructed circa 1925 and that it was remodeled circa 1935 and circa 1960.



Source: Sanborn Maps, 1902, 1911, 1928, 1951; Jefferson Co.

Bd. of Equalization records; city directories

Photo Roll Neg. View of:

D042A Facade, fac. NE

Photos: ☐ prints ☐ slides ☒ negatives ☒ digital

Date Surveyed: 6/15/2008 Modified: 1/5/2009

Recorder: David B. Schneider





ENSLEY

Historic Building Survey

And National Register Nomination - 2008

Survey Number: 43

Historic name(s): Commercial Building, Not Named

Common name: _____

Location: 19th St. Ensley, 608

TMS: 012200313018003000

Community: Ensley Proximity: Within town limits USGS: Adamsville County: Jefferson

Construction Date: 1925 circa ca. Alteration date(s): 1960 ca. Sect./Twp./Rng: 31 - 17S - 3W

Ownership: private Category: Building Related resource Group: _____

Historic Use: Commerce/Trade Current Use: Vacant/Not in Use

Function: Specialty Store Function: Specialty Store

National Register Status: ☐ N/A ☐ Individually Listed ☐ Listed in District Date: _____ NRIS # _____

NR Listing Name: Downtown Ensley H.D. (Pending 2008)

Consultant Recommend.: Potentially Eligible-District, Field Determined Why: ☐ age ☐ integrity ☐ significance

NR District Ref. Number: 35 contributing _____ Discussion: _____

Form: One-part Commercial Block Commercial row-parapet front

Style, Elements: Common Form with stylistic details Early-20th Century Commercial

Core Shape: rectangular Height: 1 story Construction: masonry

Roof: Shape: Flat or monopitch Material: N/A Features: Parapet

Exterior Chimney #: _____ Material: _____

Central Chimney #: _____ Material: _____ Interior Chimney #: _____ Material: _____

End Chimney #: _____ Material: _____ Front Chimney #: _____ Material: _____

Wall Material, Primary: Stucco 2ndary: _____ Replacement: _____

Principal Porch: Type: N/A Integrity: _____ Height: _____

Width: _____ Roof Shape: _____ Details: _____

Principal Windows: single Type: Fixed Materials: Wood

Pane Config.: display Doors: single

Foundation Material: Brick Type: Continuous Outbuildings: None visible

Landscape features: City lot

Setting: commercial, urban Acreage: city Lot Orientation: SW

Rectangular 1-story stuccoed early twentieth century commercial style one-part commercial building with a monopitch roof concealed by a flat parapet at its façade; faces southwest; façade has one storefront with a central entrance flanked by storefront windows on tall bulkheads, a modern flat canopy extends across the storefront as does a transom that has been covered with metal; the façade is painted stucco with an elaborate decorative molded panel along its upper portion surrounded by projecting bricks arranged in a decorative pattern; the side elevations abut adjacent buildings; alterations include the modifications to the storefronts (ca. 1960).

Alterations: Date(s): 1960 ca. Integrity: good Condition: good
modifications to the storefronts

Historical Data:

Construction and design details indicate that this building was constructed circa 1925 and that it was remodeled circa 1935 and circa 1960.



Source: Sanborn Maps, 1902, 1911, 1928, 1951; Jefferson Co. Bd. of Equalization records; city directories

Photo Roll Neg. View of:
D043A _____ Facade, fac. NE
D043B _____ Detail

Photos: ☐ prints ☐ slides ☒ negatives ☒ digital

Date Surveyed: 6/15/2008 Modified: 1/5/2009

Recorder: David B. Schneider

Survey Number: 43

Historic name(s): Commercial Building, Not Named

Common name: _____

Location: 19th St. Ensley 608





ENSLEY

Historic Building Survey

And National Register Nomination - 2008

Survey Number: 44

Historic name(s): Commercial Building, Not Named

Common name: _____

Location: 19th St. Ensley, 610

TMS: 012200313018003000

Community: Ensley Proximity: Within town limits USGS: Adamsville County: Jefferson

Construction Date: 1925 circa ca. Alteration date(s): 1965 ca. Sect./Twp./Rng: 31 - 17S - 3W

Ownership: private Category: Building Related resource Group: _____

Historic Use: Commerce/Trade Current Use: Commerce/Trade

Function: Specialty Store Function: Specialty Store

National Register Status: ☐ N/A ☐ Individually Listed ☐ Listed in District Date: _____ NRIS # _____

NR Listing Name: Downtown Ensley H.D. (Pending 2008)

Consultant Recommend.: Potentially Eligible-District, Field Determined Why: ☐ age ☐ integrity ☐ significance

NR District Ref. Number: 36 contributing _____ Discussion: _____

Form: Two-part Commercial Block Commercial corner-parapet front

Style, Elements: Common Form with no stylistic details Early-20th Century Commercial

Core Shape: rectangular Height: 2 stories Construction: masonry

Roof: Shape: Flat or monopitch Material: N/A Features: Parapet

Exterior Chimney #: _____ Material: _____

Central Chimney #: _____ Material: _____ Interior Chimney #: _____ Material: _____

End Chimney #: _____ Material: _____ Front Chimney #: _____ Material: _____

Wall Material, Primary: Stucco 2ndary: _____ Replacement: _____

Principal Porch: Type: N/A Integrity: _____ Height: _____

Width: _____ Roof Shape: _____ Details: _____

Principal Windows: single Type: Double Hung Materials: Metal

Pane Config.: horizontal 2/2 Doors: single, double

Foundation Material: Stucco Type: Continuous Outbuildings: None visible

Landscape features: City lot

Setting: commercial, urban Acreage: city Lot Orientation: SW

Rectangular 2-story stuccoed two-part commercial building with a modern raised shed roof clad with industrial metal siding (ca. 2000); faces southwest; façade has one storefront flanked to the west by a single entrance, the aluminum-framed storefront has a central double entrance flanked by storefront windows on low bulkheads, the storefront walls have been covered with metal siding, a modern flat canopy extends across the storefront; 4 rectangular window openings are evenly spaced across the upper level and have stucco quoins, lintels, and sills with modern horizontal 2/2 aluminum replacement windows; the façade is painted stucco with a decorative panel along its upper portion; the southeast elevation is exposed along an alley, a storefront window is located in the southern bay of the 1st level with 7 short high-placed windows to the north, 9 rectangular window openings with replacement aluminum windows are unequally spaced along the 2nd level; the northwest elevation abuts an adjacent building; comparison with a circa 1958 photo indicates that alterations include modifications to the storefronts, the installation of replacement windows (ca. 1965), and the addition of an incompatible shed roof system (ca. 2000).

Alterations: Date(s): 1965 ca. Integrity: fair Condition: good

modifications to the storefronts, the installation of replacement windows, and possibly the stucco facade.

Historical Data:

Construction and design details indicate that this building was constructed circa 1925 and that it was remodeled circa 1965.



Source: Sanborn Maps, 1902, 1911, 1928, 1951; Jefferson Co.

Bd. of Equalization records; city directories

Photo Roll Neg. View of:

D044A Oblique, fac. N

Photos: ☐ prints ☐ slides ☒ negatives ☒ digital

Date Surveyed: 6/15/2008 Modified: 4/9/2009

Recorder: David B. Schneider



ENSLEY

Historic Building Survey

And National Register Nomination - 2008

Survey Number: 45

Historic name(s): Birmingham Railway, Light, & Power Co.

Common name: _____

Location: 19th St. Ensley, 611

TMS: 012200313026009000

Community: Ensley Proximity: Within town limits USGS: Adamsville County: Jefferson

Construction Date: 1915 circa ca. Alteration date(s): 1975 ca. Sect./Twp./Rng: 31 - 17S - 3W

Ownership: private Category: Building Related resource Group: _____

Historic Use: Commerce/Trade Current Use: Commerce/Trade

Function: Specialty Store Function: Business/Professional Office

National Register Status: ☐ N/A ☐ Individually Listed ☐ Listed in District Date: _____ NRIS # _____

NR Listing Name: Downtown Ensley H.D. (Pending 2008)

Consultant Recommend.: Potentially Eligible-District, Field Determined Why: ☐ age ☐ integrity ☐ significance

NR District Ref. Number: 37 contributing _____ Discussion: _____

Form: Two-part Commercial Block Commercial corner-flat roof _____

Style, Elements: Common Form with no stylistic details Folk Victorian _____

Core Shape: rectangular Height: 2 stories Construction: masonry

Roof: Shape: Flat or monopitch Material: N/A Features: Parapet

Exterior Chimney #: _____ Material: _____

Central Chimney #: _____ Material: _____ Interior Chimney #: _____ Material: _____

End Chimney #: _____ Material: _____ Front Chimney #: _____ Material: _____

Wall Material, Primary: Brick - Veneer 2ndary: Brick - Common Bond Replacement: _____

Principal Porch: Type: N/A Integrity: _____ Height: _____

Width: _____ Roof Shape: _____ Details: _____

Principal Windows: single Type: Double Hung Materials: Wood

Pane Config.: 2/2 Doors: double

Foundation Material: Stucco Type: Continuous Outbuildings: None visible

Landscape features: City lot

Setting: commercial, urban Acreage: city Lot Orientation: NE

Rectangular 2-story brick two-part commercial building with late-Victorian architectural elements and a monopitch roof concealed by flat parapets; faces northeast; façade is visually divided into 3 sections by full-height brick pilasters that rise from a continuous stucco foundation to a corbelled cornice below a tall blank parapet, the center section is 2 bays wide and the outer sections are 1 bay wide; a recessed entrance with double doors is located at the western bay and has a modern molded metal surround, similar storefront windows are located in the 2 center bays and a similar sign panel is located in the eastern bay; paired segmental arched windows are set within the 2 center bays of the upper level and are flanked by similar single windows, all but 1 of the windows are covered with plywood, the exposed window has wood 2/2 double hung sash; the façade is painted brick veneer; the SE elevation is exposed along a narrow alley and is divided into 3 bays by a pilaster detail similar to the façade, 3 industrial metal windows are evenly spaced along the 2nd floor; the NW elevation abuts an adjacent building; alterations include the c (ca. 1975).

Alterations: Date(s): 1975 ca. Integrity: good Condition: good

Rectangular 2-story brick two-part commercial building with a monopitch roof concealed by flat parapets; faces northeast; façade is.....

Historical Data:

This building was constructed circa 1915 for the Birmingham Railway, Light, & Power Company. By 1911, the BRP&L had built a facility on this site with an office building along 19th street with a dynamo and battery room on its second floor and a freight depot to the rear. The footprint of the office is generally consistent in size with the two central bays of the present building, although it is not depicted in its current form until the 1928 edition. The 1928 map indicates that the offices were expanded and that the dynamo room was relocated to the rear. The BRP&L operated Birmingham's street car lines and furnished both electricity and gas. Organized in 1898 with Robert Jemison, Jr. as its president, the BRP&L operated until 1921 when it was sold to the Birmingham Electric Company.



Source: Sanborn Maps, 1902, 1911, 1928, 1951; Jefferson Co. Bd. of Equalization records; city directories

Photo Roll	Neg.	View of:
D045A		Oblique, fac. W
D045B		Facade, fac. SW
D045C	-D	Details
D045E		Oblique, fac. W

Photos: ☐ prints ☐ slides ☒ negatives ☒ digital

Date Surveyed: 6/15/2008 Modified: 4/9/2009

Recorder: David B. Schneider

Historic name(s): Birmingham Railway, Light, & Power Co.

Common name: _____

Location: 19th St. Ensley 611





ENSLEY

Historic Building Survey

And National Register Nomination - 2008

Survey Number: 46

Historic name(s): Commercial Building, Not Named

Common name: _____

Location: 19th St. Ensley, 615 619

TMS: 012200313026008000

Community: Ensley Proximity: Within town limits USGS: Adamsville County: Jefferson

Construction Date: 1927 circa ca. Alteration date(s): 1985 ca. Sect./Twp./Rng: 31 - 17S - 3W

Ownership: private Category: Building Related resource Group: _____

Historic Use: Commerce/Trade Current Use: Commerce/Trade

Function: Specialty Store Function: Specialty Store

National Register Status: ☐ N/A ☐ Individually Listed ☐ Listed in District Date: _____ NRIS # _____

NR Listing Name: Downtown Ensley H.D. (Pending 2008)

Consultant Recommend.: Potentially Eligible-District, Field Determined Why: ☐ age ☐ integrity ☐ significance

NR District Ref. Number: 38 contributing _____ Discussion: _____

Form: One-part Commercial Block Commercial corner-parapet front

Style, Elements: Common Form with stylistic details Early-20th Century Commercial

Core Shape: rectangular Height: 1 story Construction: masonry

Roof: Shape: Flat or monopitch Material: N/A Features: Parapet

Exterior Chimney #: _____ Material: _____

Central Chimney #: _____ Material: _____ Interior Chimney #: _____ Material: _____

End Chimney #: _____ Material: _____ Front Chimney #: _____ Material: _____

Wall Material, Primary: Brick - Veneer 2ndary: Brick - Common Bond Replacement: _____

Principal Porch: Type: N/A Integrity: _____ Height: _____

Width: _____ Roof Shape: _____ Details: _____

Principal Windows: single Type: Fixed Materials: Wood

Pane Config.: display Doors: double

Foundation Material: Brick Type: Continuous Outbuildings: None visible

Landscape features: City lot

Setting: commercial, urban Acreage: city Lot Orientation: NE

Rectangular 1-story brick veneer early twentieth century commercial style one-part commercial block with a monopitch roof concealed by a shaped parapet at its façade and stepped parapets at its sides; faces northeast; façade divided into 3 storefront units separated by brick veneer pilasters; storefront units typically retain their historic framing and have central entrances flanked by storefront windows on low bulkheads with continuous transoms, the two western storefront entrances are recessed and all transoms have been covered; the façade is exposed brick veneer with small attic vents centered above each storefront; simple parapet cap; northwest elevation is exposed along an alley; southeast elevation abuts adjacent building; alterations include the covering of the storefront transoms (ca. 1985).

Alterations: Date(s): 1985 ca. Integrity: good Condition: good

covering of the storefront transoms

Historical Data:

Construction and design details indicate that this Early 20th Century Commercial Style commercial row was constructed circa 1927. The building is not listed in the 1925 city directory but is shown on the 1928 Sanborn map. The 1930 city directory lists the following tenants: Tom Jones Dry Cleaning Co., Rogers Inc. grocers, and the Nu-Way clothes cleaners.



Source: Sanborn Maps, 1902, 1911, 1928, 1951; Jefferson Co. Bd. of Equalization records; city directories

Photo Roll Neg. View of:
D046A _____ Oblique, fac. S
D046B _____ Facade, fac. SW

Photos: ☐ prints ☐ slides ☒ negatives ☒ digital

Date Surveyed: 6/15/2008 Modified: 4/9/2009

Recorder: David B. Schneider

Historic name(s): **Commercial Building, Not Named**

Common name: _____

Location: **19th St. Ensley** 615 619





ENSLEY

Historic Building Survey

And National Register Nomination - 2008

Survey Number: 47

Historic name(s): **Birmingham Police Station**

Common name: _____

Location: **19th St. Ensley, 616**

TMS: **012200313018004000**

Community: Ensley Proximity: Within town limits USGS: Adamsville County: Jefferson

Construction Date: 1968 circa ca. Alteration date(s): _____ Sect./Twp./Rng: 31 - 17S - 3W

Ownership: private Category: Building Related resource Group: _____

Historic Use: _____ Current Use: Government

Function: _____ Function: Police Station

National Register Status: ☐ N/A ☐ Individually Listed ☐ Listed in District Date: _____ NRIS # _____

NR Listing Name: _____

Consultant Recommend.: _____ Why: ☐ age ☐ integrity ☐ significance

NR District Ref. Number: _____ Discussion: _____

Form: _____

Style, Elements: _____

Core Shape: _____ Height: _____ Construction: _____

Roof: Shape: _____ Material: _____ Features: _____

Exterior Chimney #: _____ Material: _____

Central Chimney #: _____ Material: _____ Interior Chimney #: _____ Material: _____

End Chimney #: _____ Material: _____ Front Chimney #: _____ Material: _____

Wall Material, Primary: _____ 2ndary: _____ Replacement: _____

Principal Porch: Type: _____ Integrity: _____ Height: _____

Width: _____ Roof Shape: _____ Details: _____

Principal Windows: _____ Type: _____ Materials: _____

Pane Config.: _____ Doors: _____

Foundation Material: _____ Type: _____ Outbuildings: _____

Landscape features: City lot

Setting: commercial, urban Acreage: city Lot Orientation: SW

Modern irregular-shaped 2-story brick veneer police station with a monopitch roof.

Alterations: Date(s): _____ Integrity: _____ Condition: _____

Historical Data:

The Ensley police station was constructed in 1967 to the design of architect Edgar Batson. Located on the site of Ensley's original post office, the building was built by J.F. Holley Construction Company for a cost of \$275,373. The building was dedicated in March 1968.



Source: Sanborn Maps, 1902, 1911, 1928, 1951; "New Ensley Police Station Bids Opened," BPH, 12/21/1966

Photo Roll Neg. View of:
D047A _____ Oblique, fac. N

Photos: ☐ prints ☐ slides ☒ negatives ☒ digital

Date Surveyed: 6/15/2008 Modified: 9/19/2008

Recorder: David B. Schneider





ENSLEY

Historic Building Survey

And National Register Nomination - 2008

Survey Number: 48

Historic name(s): Commercial Building, Not Named

Common name: _____

Location: 19th St. Ensley, 623

TMS: 012200313026007000

Community: Ensley Proximity: Within town limits USGS: Adamsville County: Jefferson

Construction Date: 1925 circa ca. Alteration date(s): 1975 ca. Sect./Twp./Rng: 31 - 17S - 3W

Ownership: private Category: Building Related resource Group: _____

Historic Use: Commerce/Trade Current Use: Vacant/Not in Use

Function: Specialty Store Function: _____

National Register Status: ☐ N/A ☐ Individually Listed ☐ Listed in District Date: _____ NRIS # _____

NR Listing Name: Downtown Ensley H.D. (Pending 2008)

Consultant Recommend.: Potentially Eligible-District, Field Determined Why: ☐ age ☐ integrity ☐ significance

NR District Ref. Number: 39 contributing _____ Discussion: _____

Form: One-part Commercial Block Commercial corner-parapet front

Style, Elements: Common Form with no stylistic details Early-20th Century Commercial

Core Shape: rectangular Height: 1 story Construction: masonry

Roof: Shape: Flat or monopitch Material: N/A Features: Parapet

Exterior Chimney #: _____ Material: _____

Central Chimney #: _____ Material: _____ Interior Chimney #: _____ Material: _____

End Chimney #: _____ Material: _____ Front Chimney #: _____ Material: _____

Wall Material, Primary: Brick - Veneer 2ndary: _____ Replacement: _____

Principal Porch: Type: N/A Integrity: _____ Height: _____

Width: _____ Roof Shape: _____ Details: _____

Principal Windows: single Type: Fixed Materials: Wood

Pane Config.: N/A Doors: double

Foundation Material: Brick Type: Continuous Outbuildings: _____

Landscape features: City lot

Setting: commercial, urban Acreage: city Lot Orientation: NE

Rectangular 1-story brick veneer one-part commercial block with a monopitch roof concealed by flat parapets; faces northeast; façade divided into 4 irregular width bays by modern metal pilasters, each bay infilled with modern synthetic brick veneer with entrance at 3rd bay and covered windows within decorative surrounds at remaining bays; plastic siding applied to upper façade; some vestiges of historic pilasters visible where applied finishes have fallen away; southeast elevation is exposed along Avenue G and retains much of its historic appearance with a series of less than full height low-relief pilasters with cast caps and bases, painted and exposed brick veneer walls, partially infilled storefront at front bay, short high-placed windows centered between pilasters at rear bays; northwest elevation abuts adjacent building; alterations include the replacement storefront systems and application of plastic siding to the façade (ca. 1975). Facade has lost integrity but changes appear to be reversible; southeast elevation retains integrity; despite the alterations, the building remains contributing.

Alterations: Date(s): 1975 ca. Integrity: poor Condition: fair

replacement storefront systems and application of metal siding to the façade

Historical Data:

Construction and design details indicate that this building was constructed circa 1925 and that it was remodeled circa 1975.



Source: Sanborn Maps, 1902, 1911, 1928, 1951; Jefferson Co. Bd. of Equalization records; city directories

Photo Roll	Neg.	View of:
D048A		Oblique, fac. W
D048B		Facade, fac. SW
D048C	-E	Details

Photos: ☐ prints ☐ slides ☒ negatives ☒ digital

Date Surveyed: 6/15/2008 Modified: 4/9/2009

Recorder: David B. Schneider

Historic name(s): Commercial Building, Not Named

Common name: _____

Location: 19th St. Ensley 623





ENSLEY

Historic Building Survey

And National Register Nomination - 2008

Survey Number: 49

Historic name(s): Ideal Drug Co. Bld.

Common name: _____

Location: 19th St. Ensley, 701

TMS: 012200313025015000

Community: Ensley Proximity: Within town limits USGS: Adamsville County: Jefferson

Construction Date: 1927 circa ca. Alteration date(s): 1970 ca. Sect./Twp./Rng: 31 - 17S - 3W

Ownership: private Category: Building Related resource Group: _____

Historic Use: Commerce/Trade Current Use: Commerce/Trade

Function: Specialty Store Function: Specialty Store

National Register Status: ☐ N/A ☐ Individually Listed ☐ Listed in District Date: _____ NRIS # _____

NR Listing Name: Downtown Ensley H.D. (Pending 2008)

Consultant Recommend.: Potentially Eligible-District, Field Determined Why: ☐ age ☐ integrity ☐ significance

NR District Ref. Number: 40 contributing _____ Discussion: _____

Form: One-part Commercial Block Commercial corner-parapet front

Style, Elements: Common Form with stylistic details Early-20th Century Commercial

Core Shape: rectangular Height: 1 story Construction: masonry

Roof: Shape: Flat or monopitch Material: N/A Features: Parapet

Exterior Chimney #: _____ Material: _____

Central Chimney #: _____ Material: _____ Interior Chimney #: _____ Material: _____

End Chimney #: _____ Material: _____ Front Chimney #: _____ Material: _____

Wall Material, Primary: Brick - Veneer 2ndary: _____ Replacement: _____

Principal Porch: Type: N/A Integrity: _____ Height: _____

Width: _____ Roof Shape: _____ Details: _____

Principal Windows: single Type: Fixed Materials: Wood

Pane Config.: display Doors: single

Foundation Material: Brick Type: Continuous Outbuildings: None visible

Landscape features: City lot

Setting: commercial, urban Acreage: city Lot Orientation: NE

Rectangular 1-story brick veneer early twentieth century commercial style one-part commercial building with a monopitch roof concealed by flat parapets; faces northeast; façade has one storefront with a central entrance flanked by storefront windows on low bulkheads, a continuous 6-unit transom has been painted over, storefront retains much of its historic framing; the façade is exposed brick veneer with a narrow corbelled cornice with decorative patterned brickwork at the parapet; the northwest elevation is exposed along Avenue G and is 7 bays deep with a partially infilled storefront at its front bay flanked by a storefront infilled with brick, a small window, an infilled pedestrian entrance, and 3 infilled storefronts (2 with brick, 1 with frame), elevation is exposed brick veneer; southeast elevation abuts an adjacent building; alterations include the infill of storefronts along the side elevation (ca. 1970).

Alterations: Date(s): 1970 ca. Integrity: good Condition: good

infill of storefronts along the side elevation

Historical Data:

Construction and design details indicate that this Early 20th Century Commercial Style building was constructed circa 1927. The building is not listed in the 1925 city directory but does appear on the 1928 Sanborn Map as a drug store. The 1930 city directory lists the occupant as the Ideal Drug Company



Source: Sanborn Maps, 1902, 1911, 1928, 1951; Jefferson Co. Bd. of Equalization records; city directories

Photo Roll	Neg.	View of:
D049A		Oblique, fac. S
D049B		Facade, fac. SW
D049C	-D	Details

Photos: ☐ prints ☐ slides ☒ negatives ☒ digital

Date Surveyed: 6/15/2008 Modified: 4/9/2009

Recorder: David B. Schneider

Historic name(s): Ideal Drug Co. Bld.

Common name: _____

Location: 19th St. Ensley 701





ENSLEY

Historic Building Survey

And National Register Nomination - 2008

Survey Number: 50

Historic name(s): Peerless Laundry Building

Common name: _____

Location: 19th St. Ensley, 703

TMS: 012200313025015000

Community: Ensley Proximity: Within town limits USGS: Adamsville County: Jefferson

Construction Date: 1927 circa ca. Alteration date(s): 1970 ca. Sect./Twp./Rng: 31 - 17S - 3W

Ownership: private Category: Building Related resource Group: _____

Historic Use: Commerce/Trade Current Use: Vacant/Not in Use

Function: Specialty Store Function: _____

National Register Status: ☐ N/A ☐ Individually Listed ☐ Listed in District Date: _____ NRIS # _____

NR Listing Name: Downtown Ensley H.D. (Pending 2008)

Consultant Recommend.: Potentially Eligible-District, Field Determined Why: ☐ age ☐ integrity ☐ significance

NR District Ref. Number: 41 contributing _____ Discussion: _____

Form: One-part Commercial Block Commercial row-parapet front

Style, Elements: Common Form with stylistic details Early-20th Century Commercial

Core Shape: rectangular Height: 1 story Construction: masonry

Roof: Shape: Flat or monopitch Material: N/A Features: Parapet

Exterior Chimney #: _____ Material: _____

Central Chimney #: _____ Material: _____ Interior Chimney #: _____ Material: _____

End Chimney #: _____ Material: _____ Front Chimney #: _____ Material: _____

Wall Material, Primary: Brick - Veneer 2ndary: _____ Replacement: _____

Principal Porch: Type: N/A Integrity: _____ Height: _____

Width: _____ Roof Shape: _____ Details: _____

Principal Windows: single Type: Fixed Materials: Metal

Pane Config.: display Doors: single

Foundation Material: Brick Type: Continuous Outbuildings: None visible

Landscape features: City lot

Setting: commercial, urban Acreage: city Lot Orientation: NE

Rectangular 1-story brick veneer early twentieth century commercial style one-part commercial building with a monopitch roof concealed by a flat parapet; faces northeast; façade has one storefront with an off-center entrance flanked by storefront windows on low bulkheads, a continuous 5-unit transom has 6-light sash in each unit; the façade is exposed brick veneer with a simple header course band above the storefront and a single corbel below a simple cast parapet cap; side elevations abut adjacent buildings; alterations include the modification of the storefront windows and entrance (ca. 1970).

Alterations: Date(s): 1970 ca. Integrity: good Condition: good

modification of the storefront windows and entrance

Historical Data:

Construction and design details indicate that this Early 20th Century Commercial Style building was constructed circa 1927. The building is not listed in the 1925 city directory but does appear on the 1928 Sanborn Map as a store. The building is listed in the 1930 city directory as being occupied by the Peerless Laundry Corp, an African-American business. While most of Ensley's African-American businesses were historically concentrated along Avenues C and D, others were scattered throughout the downtown.



Source: Sanborn Maps, 1902, 1911, 1928, 1951; Jefferson Co. Bd. of Equalization records; city directories

Photo Roll Neg. View of:
D050A Facade, fac. SW

Photos: ☐ prints ☐ slides ☒ negatives ☒ digital

Date Surveyed: 6/15/2008 Modified: 4/9/2009

Recorder: David B. Schneider





ENSLEY

Historic Building Survey

And National Register Nomination - 2008

Survey Number: 51

Historic name(s): Commercial Building, Not Named

Common name: _____

Location: 19th St. Ensley, 704

TMS: 012200313019003000

Community: Ensley Proximity: Within town limits USGS: Adamsville County: Jefferson

Construction Date: 1970 circa ca. Alteration date(s): _____ Sect./Twp./Rng: 31 - 17S - 3W

Ownership: private Category: Building Related resource Group: _____

Historic Use: _____ Current Use: Commerce/Trade

Function: _____ Function: Specialty Store

National Register Status: ☐ N/A ☐ Individually Listed ☐ Listed in District Date: _____ NRIS # _____

NR Listing Name: _____

Consultant Recommend.: _____ Why: ☐ age ☐ integrity ☐ significance

NR District Ref. Number: _____ Discussion: _____

Form: _____

Style, Elements: _____ Early-20th Century Commercial

Core Shape: _____ Height: _____ Construction: _____

Roof: Shape: _____ Material: _____ Features: _____

Exterior Chimney #: _____ Material: _____

Central Chimney #: _____ Material: _____ Interior Chimney #: _____ Material: _____

End Chimney #: _____ Material: _____ Front Chimney #: _____ Material: _____

Wall Material, Primary: _____ 2ndary: _____ Replacement: _____

Principal Porch: Type: _____ Integrity: _____ Height: _____

Width: _____ Roof Shape: _____ Details: _____

Principal Windows: _____ Type: _____ Materials: _____

Pane Config.: _____ Doors: _____

Foundation Material: _____ Type: _____ Outbuildings: _____

Landscape features: _____

Setting: commercial, urban Acreage: city Lot Orientation: SW

Modern rectangular 1-story 6-bay wide brick veneer commercial building with a monopitch roof with a 3-bay wide addition to its southeast; aluminum framed storefront systems in each bay, upper façade clad with metal.

Alterations: Date(s): _____ Integrity: _____ Condition: _____

Historical Data:

Construction and design details indicate that this building was constructed circa 1970.



Source: Sanborn Maps, 1902, 1911, 1928, 1951; Jefferson Co. Bd. of Equalization records; city directories

Photo Roll Neg. View of:
D051A _____ Oblique, fac. E

Photos: ☐ prints ☐ slides ☒ negatives ☒ digital

Date Surveyed: 6/15/2008 Modified: 9/19/2008

Recorder: David B. Schneider





ENSLEY

Historic Building Survey

And National Register Nomination - 2008

Survey Number: 52

Historic name(s): Commercial Building, Not Named

Common name: _____

Location: 19th St. Ensley, 705

TMS: 012200313025015000

Community: Ensley Proximity: Within town limits USGS: Adamsville County: Jefferson

Construction Date: 1920 circa ca. Alteration date(s): 1995 ca. Sect./Twp./Rng: 31 - 17S - 3W

Ownership: private Category: Building Related resource Group: _____

Historic Use: Commerce/Trade Current Use: Vacant/Not in Use

Function: Specialty Store Function: _____

National Register Status: ☐ N/A ☐ Individually Listed ☐ Listed in District Date: _____ NRIS # _____

NR Listing Name: Downtown Ensley H.D. (Pending 2008)

Consultant Recommend.: Potentially Eligible-District, Field Determined Why: ☐ age ☐ integrity ☐ significance

NR District Ref. Number: 42 contributing _____ Discussion: _____

Form: Two-part Commercial Block Commercial row-parapet front

Style, Elements: Common Form with stylistic details Folk Victorian

Core Shape: rectangular Height: 2 stories Construction: masonry

Roof: Shape: Flat or monopitch Material: N/A Features: Parapet

Exterior Chimney #: _____ Material: _____

Central Chimney #: _____ Material: _____ Interior Chimney #: _____ Material: _____

End Chimney #: _____ Material: _____ Front Chimney #: _____ Material: _____

Wall Material, Primary: Brick - Veneer 2ndary: Brick - Common Bond Replacement: _____

Principal Porch: Type: N/A Integrity: _____ Height: _____

Width: _____ Roof Shape: _____ Details: _____

Principal Windows: single Type: Fixed Materials: Wood

Pane Config.: display Doors: single

Foundation Material: Brick Type: Continuous Outbuildings: None visible

Landscape features: City lot

Setting: commercial, urban Acreage: city Lot Orientation: NE

Rectangular 2-story brick early twentieth century commercial style two-part commercial building with a collapsed monopitch roof concealed by a flat parapet at its façade and stepped parapets at its sides; faces northeast; façade has a single storefront system flanked to the east by a single pedestrian entrance, storefront has a central entrance flanked by display windows on low brick bulkheads and a continuous transom, storefront retains historic framing, transom covered with plywood, pedestrian entrance has a tall 3-light transom; two rectangular window openings at upper level with cast jack arches within continuous cast band, continuous cast band at sill, windows are missing; drop corbelled cornice with cast details, thin molded cast band near top of parapet, simple cast parapet cap; the façade is exposed brick veneer; the SE elevation is exposed due to the prior removal of an adjacent building, 4 segmental arched window openings centered at upper level with 5th to rear, no windows remain, exposed brick exterior wall with vestiges of a painted sign; NW elevation abuts an adjacent building; alterations include covering of storefront transom and removal of the roof and upper level windows (ca. 1995).

Alterations: Date(s): 1995 ca. Integrity: good Condition: fair

covering of storefront transom and removal of the roof and upper level windows

Historical Data:

Construction and design details indicate that this Early 20th Century Commercial Style building was constructed circa 1920. The building is listed in the 1925 city directory with John Giardina, a confectioner, at the first floor, and W. T. Cammack occupying the second floor.



Source: Sanborn Maps, 1902, 1911, 1928, 1951; Jefferson Co. Bd. of Equalization records; city directories

Photo Roll Neg. View of:

D052A _____ Oblique, fac. W

D052B -D Details

Photos: ☐ prints ☐ slides ☒ negatives ☒ digital

Date Surveyed: 6/15/2008 Modified: 4/9/2009

Recorder: David B. Schneider

Historic name(s): Commercial Building, Not Named

Common name: _____

Location: 19th St. Ensley 705





ENSLEY

Historic Building Survey

And National Register Nomination - 2008

Survey Number: **53**

Historic name(s): **Commercial Building, Not Named**

Common name: _____

Location: **19th St. Ensley, 709**

TMS: **012200313025013000**

Community: Ensley Proximity: Within town limits USGS: Adamsville County: Jefferson

Construction Date: 1927 circa ca. Alteration date(s): 1985 ca. Sect./Twp./Rng: 31 - 17S - 3W

Ownership: private Category: Building Related resource Group: _____

Historic Use: Commerce/Trade Current Use: Vacant/Not in Use

Function: Specialty Store Function: _____

National Register Status: ☐ N/A ☐ Individually Listed ☐ Listed in District Date: _____ NRIS # _____

NR Listing Name: Downtown Ensley H.D. (Pending 2008)

Consultant Recommend.: Potentially Eligible-District, Field Determined Why: ☐ age ☐ integrity ☐ significance

NR District Ref. Number: 43 contributing Discussion: _____

Form: One-part Commercial Block Commercial row-parapet front

Style, Elements: Common Form with stylistic details Early-20th Century Commercial

Core Shape: rectangular Height: 1 story Construction: masonry

Roof: Shape: Flat or monopitch Material: N/A Features: Parapet

Exterior Chimney #: _____ Material: _____

Central Chimney #: _____ Material: _____ Interior Chimney #: _____ Material: _____

End Chimney #: _____ Material: _____ Front Chimney #: _____ Material: _____

Wall Material, Primary: Brick - Veneer 2ndary: _____ Replacement: _____

Principal Porch: Type: N/A Integrity: _____ Height: _____

Width: _____ Roof Shape: _____ Details: _____

Principal Windows: single Type: Fixed Materials: Wood

Pane Config.: display Doors: single

Foundation Material: Brick Type: Continuous Outbuildings: None visible

Landscape features: City lot

Setting: commercial, urban Acreage: city Lot Orientation: NE

Rectangular 1-story brick veneer early twentieth century commercial style one-part commercial building with a monopitch roof (now collapsed) concealed by a flat parapet; faces northeast; façade has one storefront with a center entrance flanked by storefront windows on low bulkheads, a continuous transom has been covered with plywood, storefront windows and entrance are replacements; the façade is exposed brick veneer with a simple cast parapet cap and 3 decorative cast diamond inserts along its upper level; side elevations abut adjacent buildings; alterations include the modification of the storefront windows and entrance (ca. 1985).

Alterations: Date(s): 1985 ca. Integrity: good Condition: deteriorated

modification of the storefront windows and entrance

Historical Data:

Construction and design details indicate that this Early 20th Century Commercial Style building was constructed circa 1927. The building is not listed in the 1925 city directory but does appear on the 1928 Sanborn Map. The 1930 city directory lists the building as vacant.



Source: Sanborn Maps, 1902, 1911, 1928, 1951; Jefferson Co. Bd. of Equalization records; city directories

Photo Roll Neg. View of:
D053A Facade, fac. SW

Photos: ☐ prints ☐ slides ☒ negatives ☒ digital

Date Surveyed: 6/15/2008 Modified: 4/9/2009

Recorder: David B. Schneider



ENSLEY

Historic Building Survey

And National Register Nomination - 2008

Survey Number: 54

Historic name(s): Commercial Building, Not Named

Common name: _____

Location: 19th St. Ensley, 711

TMS: 012200313025012000

Community: Ensley Proximity: Within town limits USGS: Adamsville County: Jefferson

Construction Date: 1927 circa ca. Alteration date(s): 1985 ca. Sect./Twp./Rng: 31 - 17S - 3W

Ownership: private Category: Building Related resource Group: _____

Historic Use: Commerce/Trade Current Use: Commerce/Trade

Function: Specialty Store Function: Specialty Store

National Register Status: ☐ N/A ☐ Individually Listed ☐ Listed in District Date: _____ NRIS # _____

NR Listing Name: Downtown Ensley H.D. (Pending 2008)

Consultant Recommend.: Potentially Eligible-District, Field Determined Why: ☐ age ☐ integrity ☐ significance

NR District Ref. Number: 44 contributing _____ Discussion: _____

Form: One-part Commercial Block Commercial corner-parapet front

Style, Elements: Common Form with stylistic details Early-20th Century Commercial

Core Shape: rectangular Height: 1 story Construction: masonry

Roof: Shape: Flat or monopitch Material: N/A Features: Parapet

Exterior Chimney #: _____ Material: _____

Central Chimney #: _____ Material: _____ Interior Chimney #: _____ Material: _____

End Chimney #: _____ Material: _____ Front Chimney #: _____ Material: _____

Wall Material, Primary: Brick - Veneer 2ndary: Brick - Common Bond Replacement: _____

Principal Porch: Type: N/A Integrity: _____ Height: _____

Width: _____ Roof Shape: _____ Details: _____

Principal Windows: single Type: Fixed Materials: Metal

Pane Config.: display Doors: single

Foundation Material: Brick Type: Continuous Outbuildings: None visible

Landscape features: City lot

Setting: commercial, urban Acreage: city Lot Orientation: _____

Rectangular 1-story brick veneer early twentieth century commercial style one-part commercial building with a monopitch roof concealed by a flat parapet at its façade and stepped parapets at its sides; faces northeast; façade has one storefront with a center entrance flanked by storefront windows on low bulkheads, a continuous transom has been covered with corrugated metal; the façade is exposed brick veneer with a simple cast parapet cap and 2 small attic vents, decorative patterned brick at side pilasters and below parapet cap; southeast elevation is exposed along an alley and is exposed brick set in common bond with 3 short high-placed windows and a pedestrian entrance at its rear bay; northwest elevation abuts an adjacent building; alterations include modification of the storefront framing and the covering of its transom (ca. 1985).

Alterations: Date(s): 1985 ca. Integrity: good Condition: good

modification of the storefront framing and the covering of its transom (

Historical Data:

Construction and design details indicate that this Early 20th Century Commercial Style building was constructed circa 1927. The listing in the 1925 city directory appears to be a residence but the building does appear on the 1928 Sanborn Map. The 1930 city directory lists the building as the Broadhead-Klinner Furniture Company.



Source: Sanborn Maps, 1902, 1911, 1928, 1951; Jefferson Co. Bd. of Equalization records; city directories

Photo Roll Neg. View of:
D054A _____ Oblique, fac. SW
D054B _____ Facade, fac. SW

Photos: ☐ prints ☐ slides ☒ negatives ☒ digital

Date Surveyed: 6/15/2008 Modified: 4/9/2009

Recorder: David B. Schneider

Historic name(s): Commercial Building, Not Named

Common name: _____

Location: 19th St. Ensley 711





ENSLEY

Historic Building Survey

And National Register Nomination - 2008

Survey Number: 55

Historic name(s): Commercial Building, Not Named

Common name: _____

Location: 19th St. Ensley, 713 715

TMS: 012200313025011000 & 012200313025010000

Community: Ensley Proximity: Within town limits USGS: Adamsville County: Jefferson

Construction Date: 1925 circa ca. Alteration date(s): 1970 ca. Sect./Twp./Rng: 31 - 17S - 3W

Ownership: private Category: Building Related resource Group: _____

Historic Use: Commerce/Trade Current Use: Commerce/Trade

Function: Specialty Store Function: Specialty Store

National Register Status: ☐ N/A ☐ Individually Listed ☐ Listed in District Date: _____ NRIS # _____

NR Listing Name: Downtown Ensley H.D. (Pending 2008)

Consultant Recommend.: Potentially Eligible-District, Field Determined Why: ☐ age ☐ integrity ☐ significance

NR District Ref. Number: 45 contributing _____ Discussion: _____

Form: One-part Commercial Block Commercial corner-parapet front

Style, Elements: Common Form with stylistic details Early-20th Century Commercial

Core Shape: rectangular Height: 1 story Construction: masonry

Roof: Shape: Flat or monopitch Material: N/A Features: Parapet

Exterior Chimney #: _____ Material: _____

Central Chimney #: _____ Material: _____ Interior Chimney #: _____ Material: _____

End Chimney #: _____ Material: _____ Front Chimney #: _____ Material: _____

Wall Material, Primary: Brick - Veneer 2ndary: Brick - Common Bond Replacement: _____

Principal Porch: Type: N/A Integrity: _____ Height: _____

Width: _____ Roof Shape: _____ Details: _____

Principal Windows: single Type: Fixed Materials: Wood

Pane Config.: display Doors: single

Foundation Material: Brick Type: Continuous Outbuildings: None visible

Landscape features: City lot

Setting: commercial, urban Acreage: city Lot Orientation: NE

Rectangular 1-story brick veneer early twentieth century commercial style one-part commercial building with a monopitch roof concealed by a flat parapet at its façade and stepped parapets at its sides; faces northeast; façade has two storefront bays separated by a central brick veneer pilaster, east system has an off-center double entrance flanked by storefront windows on low stucco bulkheads with an additional window to the west separated by an intermediate iron pilaster, transom panels have been covered with plywood; west storefront system has 2 sections divided by an intermediate iron pilaster each with a single side entrance flanked to the east by a display window on a low stucco bulkhead, both sides retain historic prism glass transoms; façade is exposed brick veneer with decorative patterned brickwork framing both storefronts and a slightly projecting corbelled cornice, simple cast parapet cap; the northwest elevation is exposed along an alley and is brick set in common bond with three short segmental arched window openings; southwest elevation abuts an adjacent building; alterations include modifications to the storefronts (ca. 1970).

Alterations: Date(s): 1970 ca. Integrity: good Condition: good

modifications to the storefronts

Historical Data:

Construction and design details indicate that this Early 20th Century Commercial Style building was constructed circa 1925. 715 19th Street is listed in the 1925 city directory as the L.L. Brothers Furniture Store. By 1930, 713 is listed as the Ernest Sly bicycle shop and 715 is listed as being vacant.



Source: Sanborn Maps, 1902, 1911, 1928, 1951; Jefferson Co. Bd. of Equalization records; city directories

Photo Roll	Neg.	View of:
D055A		Oblique, fac. S
D055B		Facade, fac. SW
D055C	-D	Details

Photos: ☐ prints ☐ slides ☒ negatives ☒ digital

Date Surveyed: 6/15/2008 Modified: 4/9/2009

Recorder: David B. Schneider

Historic name(s): Commercial Building, Not Named

Common name: _____

Location: 19th St. Ensley 713 715





ENSLEY

Historic Building Survey

And National Register Nomination - 2008

Survey Number: 56

Historic name(s): Commercial Building, Not Named

Common name: _____

Location: 19th St. Ensley, 719

TMS: 012200313025009000

Community: Ensley Proximity: Within town limits USGS: Adamsville County: Jefferson

Construction Date: 1925 circa ca. Alteration date(s): 1970 ca. Sect./Twp./Rng: 31 - 17S - 3W

Ownership: private Category: Building Related resource Group: _____

Historic Use: Commerce/Trade Current Use: Commerce/Trade

Function: Specialty Store Function: Specialty Store

National Register Status: ☐ N/A ☐ Individually Listed ☐ Listed in District Date: _____ NRIS # _____

NR Listing Name: Downtown Ensley H.D. (Pending 2008)

Consultant Recommend.: Potentially Eligible-District, Field Determined Why: ☐ age ☐ integrity ☐ significance

NR District Ref. Number: 46 contributing _____ Discussion: _____

Form: One-part Commercial Block Commercial row-parapet front

Style, Elements: Common Form with stylistic details Early-20th Century Commercial

Core Shape: rectangular Height: 1 story Construction: masonry

Roof: Shape: Flat or monopitch Material: N/A Features: Parapet

Exterior Chimney #: _____ Material: _____

Central Chimney #: _____ Material: _____ Interior Chimney #: _____ Material: _____

End Chimney #: _____ Material: _____ Front Chimney #: _____ Material: _____

Wall Material, Primary: Brick - Veneer 2ndary: _____ Replacement: _____

Principal Porch: Type: N/A Integrity: _____ Height: _____

Width: _____ Roof Shape: _____ Details: _____

Principal Windows: single Type: Fixed Materials: Metal

Pane Config.: display Doors: single

Foundation Material: Brick Type: Continuous Outbuildings: None visible

Landscape features: City lot

Setting: commercial, urban Acreage: city Lot Orientation: NE

Rectangular 1-story brick veneer early twentieth century commercial style one-part commercial building with a monopitch roof concealed by a flat parapet; faces northeast; façade has one storefront system separated into 2 parts by an intermediate metal pillar, each side has a recessed single entrance at its outer bay flanked by a single storefront window on a low brick bulkhead, a continuous transom has been covered with plywood, storefront windows and entrance are replacements; the façade is painted brick veneer with a clay tile parapet cap and 2 decorative recessed panels at its upper level with attic vents centered in each panel; side elevations abut adjacent buildings; alterations include the modification of the storefront windows and entrances (ca. 1970).

Alterations: Date(s): 1970 ca. Integrity: good Condition: good

modification of the storefront windows and entrances

Historical Data:

Construction and design details indicate that this building was constructed circa 1925 and that it was remodeled circa 1970.



Source: Sanborn Maps, 1902, 1911, 1928, 1951; Jefferson Co. Bd. of Equalization records; city directories

Photo Roll Neg. View of:
D056A Facade, fac. SW

Photos: ☐ prints ☐ slides ☒ negatives ☒ digital

Date Surveyed: 6/15/2008 Modified: 1/5/2009

Recorder: David B. Schneider



ENSLEY

Historic Building Survey

And National Register Nomination - 2008

Survey Number: 57

Historic name(s): Commercial Building, Not Named

Common name: _____

Location: 19th St. Ensley, 721

TMS: 012200313025008000

Community: Ensley Proximity: Within town limits USGS: Adamsville County: Jefferson

Construction Date: 1925 circa ca. Alteration date(s): 1995 ca. Sect./Twp./Rng: 31 - 17S - 3W

Ownership: private Category: Building Related resource Group: _____

Historic Use: Commerce/Trade Current Use: Commerce/Trade

Function: Specialty Store Function: Specialty Store

National Register Status: ☐ N/A ☐ Individually Listed ☐ Listed in District Date: _____ NRIS # _____

NR Listing Name: Downtown Ensley H.D. (Pending 2008)

Consultant Recommend.: Potentially Eligible-District, Field Determined Why: ☐ age ☐ integrity ☐ significance

NR District Ref. Number: 47 contributing _____ Discussion: _____

Form: One-part Commercial Block Commercial row-parapet front

Style, Elements: Common Form with stylistic details Early-20th Century Commercial

Core Shape: rectangular Height: 1 story Construction: masonry

Roof: Shape: Flat or monopitch Material: N/A Features: Parapet

Exterior Chimney #: _____ Material: _____

Central Chimney #: _____ Material: _____ Interior Chimney #: _____ Material: _____

End Chimney #: _____ Material: _____ Front Chimney #: _____ Material: _____

Wall Material, Primary: Brick - Veneer 2ndary: _____ Replacement: _____

Principal Porch: Type: N/A Integrity: _____ Height: _____

Width: _____ Roof Shape: _____ Details: _____

Principal Windows: single Type: Fixed Materials: Metal

Pane Config.: display Doors: single

Foundation Material: Brick Type: Continuous Outbuildings: None visible

Landscape features: City lot

Setting: commercial, urban Acreage: city Lot Orientation: NE

Rectangular 1-story brick veneer early twentieth century commercial style one-part commercial building with a monopitch roof concealed by a flat parapet; faces northeast; façade has one storefront system with a modern central entrance flanked by storefront windows on low brick bulkheads, a continuous transom has been covered with synthetic siding, storefront windows and entrance are replacements; the façade is painted brick veneer with a clay tile parapet cap; side elevations abut and adjacent buildings; alterations include the modifications to the storefront (ca. 1970).

Alterations: Date(s): 1995 ca. Integrity: good Condition: good

modifications to the storefront

Historical Data:

Construction and design details indicate that this building was constructed circa 1925 and that it was remodeled circa 1995.



Source: Sanborn Maps, 1902, 1911, 1928, 1951; Jefferson Co. Bd. of Equalization records; city directories

Photo Roll Neg. View of:
D057A Facade, fac. SW

Photos: ☐ prints ☐ slides ☒ negatives ☒ digital

Date Surveyed: 6/15/2008 Modified: 1/5/2009

Recorder: David B. Schneider



ENSLEY

Historic Building Survey

And National Register Nomination - 2008

Survey Number: 58

Historic name(s): Birmingham-Ensley Land Co. Building

Common name: _____

Location: 19th St. Ensley, 722

TMS: 012200313019007000

Community: Ensley Proximity: Within town limits USGS: Adamsville County: Jefferson

Construction Date: 1927-1928 circa _____ Alteration date(s): 1975 ca. Sect./Twp./Rng: 31 - 17S - 3W

Ownership: private Category: Building Related resource Group: _____

Historic Use: Commerce/Trade Current Use: Vacant/Not in Use

Function: Business/Professional Office Function: _____

National Register Status: ☐ N/A ☐ Individually Listed ☐ Listed in District Date: _____ NRIS # _____

NR Listing Name: Downtown Ensley H.D. (Pending 2008)

Consultant Recommend.: Potentially Eligible-District, Field Determined Why: ☐ age ☐ integrity ☐ significance

NR District Ref. Number: 48 contributing _____ Discussion: _____

Form: Enframed Block Commercial corner-parapet front

Style, Elements: Common Form with stylistic details Neoclassical Revival

Core Shape: rectangular Height: 2 stories Construction: masonry

Roof: Shape: Flat or monopitch Material: N/A Features: Parapet

Exterior Chimney #: _____ Material: _____

Central Chimney #: _____ Material: _____ Interior Chimney #: _____ Material: _____

End Chimney #: _____ Material: _____ Front Chimney #: _____ Material: _____

Wall Material, Primary: Brick - Veneer 2ndary: Brick - Common Bond Replacement: _____

Principal Porch: Type: N/A Integrity: _____ Height: _____

Width: _____ Roof Shape: _____ Details: _____

Principal Windows: double Type: Double Hung Materials: Metal

Pane Config.: 1/1 Doors: single, double

Foundation Material: Concrete - Poured Type: Continuous Outbuildings: None visible

Landscape features: City lot

Setting: commercial, urban Acreage: city Lot Orientation: SW

Rectangular 2-story brick two-part Neoclassical Revival style commercial building with a monopitch roof concealed by flat parapets; slightly projecting brick pilasters with cast Corinthian capitals and stone bases divide the 6-bay façade and rise from a raised cast foundation to an elaborate cast cornice; entrances with pedimented surrounds and cast Corinthian pilasters are located at the outer bays of the 1st floor and flank 3 rectangular window openings at the center bays, all openings have been infilled with plywood and the western opening has been modified to serve as an entrance; double 1/1 replacement aluminum windows with simple cast sills are located in all bays of the upper level; the façade is exposed brick veneer; the southeast elevation is exposed along Avenue H, all but the rear of its 8 bays are similar in design to the façade; the northwest elevation is exposed to a parking area but historically abutted a 1-story building, a light well is recessed at the 6 rear bays of the upper level, the remainder of the elevation is exposed brick set in common bond; alterations include the replacement of upper story windows and the infill or 1st story windows (ca. 1975).

Alterations: Date(s): 1975 ca. Integrity: good Condition: good

replacement of upper story windows and the infill or 1st story windows

Historical Data:

This building was built in 1927 and completed in early 1928 to house the offices of the Birmingham-Ensley Land Co. (Birmingham Post-Herald 12/14/1927).



Source: Sanborn Maps, 1902, 1911, 1928, 1951; Jefferson Co. Bd. of Equalization records; city directories

Photo Roll	Neg.	View of:
D058A	-B	Oblique, fac. N
D058C		Facade, fac. NE
D058D		Oblique, fac. E
D058E	-G	Details

Photos: ☐ prints ☐ slides ☒ negatives ☒ digital

Date Surveyed: 6/15/2008 Modified: 1/5/2009

Recorder: David B. Schneider

Historic name(s): Birmingham-Ensley Land Co. Building

Common name: _____

Location: 19th St. Ensley 722





ENSLEY

Historic Building Survey

And National Register Nomination - 2008

Survey Number: **59**

Historic name(s): **Commercial Building, Not Named**

Common name: _____

Location: **19th St. Ensley, 723**

TMS: **012200313025007000**

Community: Ensley Proximity: Within town limits USGS: Adamsville County: Jefferson

Construction Date: 1900 circa ca. Alteration date(s): 1975 ca. Sect./Twp./Rng: 31 - 17S - 3W

Ownership: private Category: Building Related resource Group: _____

Historic Use: Commerce/Trade Current Use: Religion

Function: Specialty Store Function: Religious Facility

National Register Status: ☐ N/A ☐ Individually Listed ☐ Listed in District Date: _____ NRIS # _____

NR Listing Name: Downtown Ensley H.D. (Pending 2008)

Consultant Recommend.: Potentially Eligible-District, Field Determined Why: ☐ age ☐ integrity ☐ significance

NR District Ref. Number: 49 contributing Discussion: _____

Form: One-part Commercial Block Commercial corner-parapet front

Style, Elements: Common Form with stylistic details Folk Victoriam

Core Shape: rectangular Height: 1 story Construction: masonry

Roof: Shape: Flat or monopitch Material: N/A Features: Parapet

Exterior Chimney #: _____ Material: _____

Central Chimney #: _____ Material: _____ Interior Chimney #: _____ Material: _____

End Chimney #: _____ Material: _____ Front Chimney #: _____ Material: _____

Wall Material, Primary: Brick - Veneer 2ndary: _____ Replacement: _____

Principal Porch: Type: N/A Integrity: _____ Height: _____

Width: _____ Roof Shape: _____ Details: _____

Principal Windows: N/A Type: _____ Materials: _____

Pane Config.: _____ Doors: single, double

Foundation Material: Brick Type: Continuous Outbuildings: None visible

Landscape features: City lot

Setting: commercial, urban Acreage: city Lot Orientation: NE

Rectangular 1-story brick veneer early twentieth century commercial style one-part commercial building with a monopitch roof concealed by flat parapets; faces northeast; façade has 3 storefront bays divided by metal-clad pilasters, each of the bays has been infilled with modern enclosures, the center bay has a recessed entrance; the façade is painted brick veneer with a clay tile parapet cap and a corbelled cornice; the southeast elevation is exposed along Avenue H, a storefront window is located in the front bay of the 9-bay elevation, short highly-placed windows are located in remaining bays with an entrance below at the 6th bay and windows below at the 7th and 8th bays, all windows have been infilled, the elevation is painted brick veneer with a similar corbelled cornice, decorative quoins frame the rear bay; the northwest elevation abuts an adjacent building; alterations include the modifications to the storefront (ca. 1980).

Alterations: Date(s): 1975 ca. Integrity: good Condition: good

modifications to the storefront

Historical Data:

Construction and design details indicate that this building was constructed circa 1900 and that it was remodeled circa 1980.



Source: Sanborn Maps, 1902, 1911, 1928, 1951; Jefferson Co. Bd. of Equalization records; city directories

Photo Roll	Neg.	View of:
D059A		Oblique, fac. W
D059B		Facade, fac. SW
D059C		Oblique, fac. N

Photos: ☐ prints ☐ slides ☒ negatives ☒ digital

Date Surveyed: 6/15/2008 Modified: 4/9/2009

Recorder: David B. Schneider

Historic name(s): Commercial Building, Not Named

Common name: _____

Location: 19th St. Ensley 723





ENSLEY

Historic Building Survey

And National Register Nomination - 2008

Survey Number: 60

Historic name(s): Commercial Building, Not Named

Common name: _____

Location: 19th St. Ensley, 801

TMS: 012200313024001000

Community: Ensley Proximity: Within town limits USGS: Adamsville County: Jefferson

Construction Date: 1925 circa ca. Alteration date(s): 1985 ca. Sect./Twp./Rng: 31 - 17S - 3W

Ownership: private Category: Building Related resource Group: _____

Historic Use: Commerce/Trade Current Use: Vacant/Not in Use

Function: Specialty Store Function: _____

National Register Status: ☐ N/A ☐ Individually Listed ☐ Listed in District Date: _____ NRIS # _____

NR Listing Name: Downtown Ensley H.D. (Pending 2008)

Consultant Recommend.: Potentially Eligible-District, Field Determined Why: ☐ age ☐ integrity ☐ significance

NR District Ref. Number: 50 contributing _____ Discussion: _____

Form: One-part Commercial Block Commercial corner-parapet front

Style, Elements: Common Form with stylistic details Early-20th Century Commercial

Core Shape: rectangular Height: 1 story Construction: masonry

Roof: Shape: Flat or monopitch Material: N/A Features: Parapet

Exterior Chimney #: _____ Material: _____

Central Chimney #: _____ Material: _____ Interior Chimney #: _____ Material: _____

End Chimney #: _____ Material: _____ Front Chimney #: _____ Material: _____

Wall Material, Primary: Brick - Veneer 2ndary: Brick - Common Bond Replacement: _____

Principal Porch: Type: N/A Integrity: _____ Height: _____

Width: _____ Roof Shape: _____ Details: _____

Principal Windows: N/A Type: _____ Materials: _____

Pane Config.: _____ Doors: single

Foundation Material: Brick Type: Continuous Outbuildings: None visible

Landscape features: City lot

Setting: commercial, urban Acreage: city Lot Orientation: NE

Rectangular 1-story brick veneer early twentieth century commercial style one-part commercial building with a monopitch roof (now collapsed) concealed by flat parapets; faces northeast; façade has two storefront systems separated by an intermediate brick pillar, each storefront has a central entrance flanked by storefront windows on low brick bulkheads, both the storefronts and their continuous transoms have been covered with plywood; the façade is painted brick veneer with a clay tile parapet cap and 2 decorative recessed panels at its upper level with attic vents at the outer edges of each panel; the northwest elevation is exposed along Avenue H. a storefront window covered with plywood is located at its front bay with a series of single window and door openings (typically infilled with concrete block) in its remaining 9 bays; the southeast elevation abuts an adjacent building; alterations include the modification of the storefronts (ca. 1985).

Alterations: Date(s): 1985 ca. Integrity: good Condition: deteriorated

modification of the storefronts

Historical Data:

Construction and design details indicate that this building was constructed circa 1925 and that it was remodeled circa 1985.



Source: Sanborn Maps, 1902, 1911, 1928, 1951; Jefferson Co. Bd. of Equalization records; city directories

Photo Roll	Neg.	View of:
D060A		Facade, fac. SW
D060B		Oblique, fac. N
D060C	-D	Details

Photos: ☐ prints ☐ slides ☒ negatives ☒ digital

Date Surveyed: 6/15/2008 Modified: 1/5/2009

Recorder: David B. Schneider



Historic name(s): Commercial Building, Not Named

Common name: _____

Location: 19th St. Ensley 801





ENSLEY

Historic Building Survey

And National Register Nomination - 2008

Survey Number: 61

Historic name(s): Commercial Building, Not Named

Common name: _____

Location: 19th St. Ensley, 814 816

TMS: 012200313020004000

Community: Ensley Proximity: Within town limits USGS: Adamsville County: Jefferson

Construction Date: 1925 circa ca. Alteration date(s): 1985 ca. Sect./Twp./Rng: 31 - 17S - 3W

Ownership: private Category: Building Related resource Group: _____

Historic Use: Commerce/Trade Current Use: Vacant/Not in Use

Function: Specialty Store Function: _____

National Register Status: ☐ N/A ☐ Individually Listed ☐ Listed in District Date: _____ NRIS # _____

NR Listing Name: Downtown Ensley H.D. (Pending 2008)

Consultant Recommend.: Not Eligible-District, Field Determined Why: ☐ age ☐ integrity ☐ significance

NR District Ref. Number: 51 noncontributing Discussion: _____

Form: One-part Commercial Block Commercial corner-parapet front

Style, Elements: Common Form with no stylistic details

Core Shape: rectangular Height: 1 story Construction: masonry

Roof: Shape: Flat or monopitch Material: N/A Features: Parapet

Exterior Chimney #: _____ Material: _____

Central Chimney #: _____ Material: _____ Interior Chimney #: _____ Material: _____

End Chimney #: _____ Material: _____ Front Chimney #: _____ Material: _____

Wall Material, Primary: Unknown 2ndary: Brick - Common Bond Replacement: Stucco

Principal Porch: Type: N/A Integrity: _____ Height: _____

Width: _____ Roof Shape: _____ Details: _____

Principal Windows: single Type: _____ Materials: _____

Pane Config.: _____ Doors: single

Foundation Material: Brick Type: Continuous Outbuildings: None visible

Landscape features: City lot

Setting: commercial, urban Acreage: city Lot Orientation: SW

Rectangular 1-story stuccoed brick one-part commercial building with a monopitch roof concealed by a flat parapet at its façade and stepped parapets at its side elevations; faces southwest; façade has been stuccoed over and is a blank wall except for a single entrance at its east side, decorative stucco bands below parapet, parapet appears to be a modern concrete block replacement; northwest elevation is exposed to an alley and (other than the stuccoed front bay) is brick set in common bond with a series of bricked-up windows and doors; the southeast elevation abuts an adjacent building; alterations include the stuccoing of the façade and the replacement of the parapet (ca. 1985); historic architectural integrity lost to alterations.

Alterations: Date(s): 1985 ca. Integrity: poor Condition: good

stuccoing of the façade and the replacement of the parapet

Historical Data:

Construction and design details indicate that this building was constructed circa 1925 and that it was remodeled circa 1985.



Source: Sanborn Maps, 1902, 1911, 1928, 1951; Jefferson Co. Bd. of Equalization records; city directories

Photo Roll Neg. View of:
D061A Oblique, fac. E

Photos: ☐ prints ☐ slides ☒ negatives ☒ digital

Date Surveyed: 6/15/2008 Modified: 1/5/2009

Recorder: David B. Schneider



ENSLEY

Historic Building Survey

And National Register Nomination - 2008

Survey Number: **62**

Historic name(s): **Commercial Building, Not Named**

Common name: _____

Location: **19th St. Ensley, 818 820**

TMS: **012200313020004000**

Community: **Ensley** Proximity: **Within town limits** USGS: **Adamsville** County: **Jefferson**

Construction Date: **1925** circa ca. Alteration date(s): **1985 ca.** Sect./Twp./Rng: **31 - 17S - 3W**

Ownership: **private** Category: **Building** Related resource Group: _____

Historic Use: **Commerce/Trade** Current Use: **Vacant/Not in Use**

Function: **Specialty Store** Function: _____

National Register Status: ☐ N/A ☐ Individually Listed ☐ Listed in District Date: _____ NRIS # _____

NR Listing Name: **Downtown Ensley H.D. (Pending 2008)**

Consultant Recommend.: **Potentially Eligible-District, Field Determined** Why: ☐ age ☐ integrity ☐ significance

NR District Ref. Number: **52** contributing _____ Discussion: _____

Form: **One-part Commercial Block** Commercial row-parapet front

Style, Elements: **Common Form with stylistic details** Early-20th Century Commercial

Core Shape: **rectangular** Height: **1 story** Construction: **masonry**

Roof: Shape: **Flat or monopitch** Material: **N/A** Features: **Parapet**

Exterior Chimney #: _____ Material: _____

Central Chimney #: _____ Material: _____ Interior Chimney #: _____ Material: _____

End Chimney #: _____ Material: _____ Front Chimney #: _____ Material: _____

Wall Material, Primary: **Unknown** 2ndary: **Brick - Common Bond** Replacement: **Stucco**

Principal Porch: Type: **N/A** Integrity: _____ Height: _____

Width: _____ Roof Shape: _____ Details: _____

Principal Windows: **N/A** Type: _____ Materials: _____

Pane Config.: _____ Doors: **N/A**

Foundation Material: **Brick** Type: **Continuous** Outbuildings: **None visible**

Landscape features: **City lot**

Setting: **commercial, urban** Acreage: **city Lot** Orientation: **SW**

Rectangular 1-story stuccoed brick early twentieth century commercial style one-part commercial building with a monopitch roof concealed by a flat parapet at its façade and stepped parapets at its side elevations; faces southwest; façade has two storefront systems separated by an intermediate stucco pillar, each storefront has been infilled with stucco; the façade is painted stucco with a simple parapet cap and 2 decorative recessed panels at its upper level with attic vents centered within each panel; the southeast elevation is exposed to a vacant lot and is painted brick, 2 modern cargo entrances at its center bay, clay tile parapet cap; the northwest elevation abuts an adjacent building; alterations include the infill of the storefronts (and likely the stucco exterior wall finish (ca. 1985).

Alterations: Date(s): **1985 ca.** Integrity: **fair** Condition: **good**

infill of the storefronts (and likely the stucco exterior wall finish

Historical Data:

Construction and design details indicate that this building was constructed circa 1925 and that it was remodeled circa 1985.



Source: **Sanborn Maps, 1902, 1911, 1928, 1951; Jefferson Co. Bd. of Equalization records; city directories**

Photo Roll Neg. View of:
D062A **Oblique, fac. N**

Photos: ☐ prints ☐ slides ☒ negatives ☒ digital

Date Surveyed: **6/15/2008** Modified: **1/5/2009**

Recorder: **David B. Schneider**





ENSLEY

Historic Building Survey

And National Register Nomination - 2008

Survey Number: **63**

Historic name(s): **Commercial Building, Not Named**

Common name: _____

Location: **19th St. Ensley, 819**

TMS: **012200313024010000**

Community: **Ensley** Proximity: **Within town limits** USGS: **Adamsville** County: **Jefferson**

Construction Date: **1925** circa ca. Alteration date(s): **1975 ca.** Sect./Twp./Rng: **31 - 17S - 3W**

Ownership: **private** Category: **Building** Related resource Group: _____

Historic Use: **Commerce/Trade** Current Use: **Vacant/Not in Use**

Function: **Specialty Store** Function: _____

National Register Status: ☐ N/A ☐ Individually Listed ☐ Listed in District Date: _____ NRIS # _____

NR Listing Name: **Downtown Ensley H.D. (Pending 2008)**

Consultant Recommend.: **Potentially Eligible-District, Field Determined** Why: ☐ age ☐ integrity ☐ significance

NR District Ref. Number: **53** contributing _____ Discussion: _____

Form: **One-part Commercial Block** Free standing commercial—parapet front

Style, Elements: **Common Form with stylistic details** Early-20th Century Commercial

Core Shape: **rectangular** Height: **1 story** Construction: **masonry**

Roof: Shape: **Flat or monopitch** Material: **N/A** Features: **Parapet**

Exterior Chimney #: _____ Material: _____

Central Chimney #: _____ Material: _____ Interior Chimney #: _____ Material: _____

End Chimney #: _____ Material: _____ Front Chimney #: _____ Material: _____

Wall Material, Primary: **Brick - Veneer** 2ndary: **Brick - Common Bond** Replacement: _____

Principal Porch: Type: **N/A** Integrity: _____ Height: _____

Width: _____ Roof Shape: _____ Details: _____

Principal Windows: **single** Type: **Fixed** Materials: **Metal**

Pane Config.: **display** Doors: **single**

Foundation Material: **Brick** Type: **Continuous** Outbuildings: **None visible**

Landscape features: **City lot**

Setting: **commercial, urban** Acreage: **city Lot** Orientation: **NE**

Rectangular 1-story brick veneer early twentieth century commercial style one-part commercial building with a monopitch roof concealed by a flat parapet at its façade; faces northeast; façade has a single storefront system with 3 storefront windows on low brick bulkheads flanking a double and a single entrance, the west window and a continuous transom have been covered with metal and plywood; the façade is exposed brick veneer with a simple cast parapet cap, decorative soldier course bands above the storefront and atop the parapet, 3 small attic vents; the northwest elevation is exposed to an alley and is painted brick; the northwest elevation is exposed to a vacant lot and is also painted brick; alterations include modifications to the storefronts including some replacement framing elements, the infilling of window, and the infilling of the transom (ca. 1975).

Alterations: Date(s): **1975 ca.** Integrity: **good** Condition: **good**

modifications to the storefronts including some replacement framing elements, the infilling of window, and the infilling of the transom.....

Historical Data:

Construction and design details indicate that this building was constructed circa 1925 and that it was remodeled circa 1975.



Source: **Sanborn Maps, 1902, 1911, 1928, 1951; Jefferson Co. Bd. of Equalization records; city directories**

Photo Roll Neg. View of:
D063A , C Oblique, fac. S
D063B Detail

Photos: ☐ prints ☐ slides ☒ negatives ☒ digital

Date Surveyed: **6/15/2008** Modified: **1/5/2009**

Recorder: **David B. Schneider**

Historic name(s): Commercial Building, Not Named

Common name: _____

Location: 19th St. Ensley 819





ENSLEY

Historic Building Survey

And National Register Nomination - 2008

Survey Number: **64**

Historic name(s): **Commercial Building, Not Named**

Common name: _____

Location: **19th St. Ensley, 827**

TMS: **012200313024009000**

Community: Ensley Proximity: Within town limits USGS: Adamsville County: Jefferson

Construction Date: 1960 circa ca. Alteration date(s): 1975 ca. Sect./Twp./Rng: 31 - 17S - 3W

Ownership: private Category: Building Related resource Group: _____

Historic Use: Commerce/Trade Current Use: Vacant/Not in Use

Function: Specialty Store Function: _____

National Register Status: ☐ N/A ☐ Individually Listed ☐ Listed in District Date: _____ NRIS # _____

NR Listing Name: _____

Consultant Recommend.: _____ Why: ☐ age ☐ integrity ☐ significance

NR District Ref. Number: _____ Discussion: _____

Form: _____

Style, Elements: _____

Core Shape: rectangular Height: 1 story Construction: masonry

Roof: Shape: _____ Material: _____ Features: _____

Exterior Chimney #: _____ Material: _____

Central Chimney #: _____ Material: _____ Interior Chimney #: _____ Material: _____

End Chimney #: _____ Material: _____ Front Chimney #: _____ Material: _____

Wall Material, Primary: Unknown 2ndary: _____ Replacement: Stucco

Principal Porch: Type: N/A Integrity: _____ Height: _____

Width: _____ Roof Shape: _____ Details: _____

Principal Windows: N/A Type: _____ Materials: _____

Pane Config.: _____ Doors: single

Foundation Material: Brick Type: Continuous Outbuildings: _____

Landscape features: City lot

Setting: commercial, urban Acreage: city Lot Orientation: NE

Modern 1-story stucco commercial building with a front-facing gable composition shingle roof; faces northeast, 2x4 bay block with bays separated by low-relief pilasters, 2 bay, 2-story addition to rear; blank façade except for a single recessed entrance at its east bay, southeast elevation with an aluminum picture window at its north bay

Alterations: Date(s): 1975 ca. Integrity: _____ Condition: _____

stucco and repalcement windows

Historical Data:

Construction and design details indicate that this building was constructed circa 1960 and that it was remodeled circa 1975.



Source: Sanborn Maps, 1902, 1911, 1928, 1951; Jefferson Co. Bd. of Equalization records; city directories

Photo Roll Neg. View of:
D064A Oblique, fac. W

Photos: ☐ prints ☐ slides ☒ negatives ☒ digital

Date Surveyed: 6/15/2008 Modified: 9/19/2008

Recorder: David B. Schneider



ENSLEY

Historic Building Survey

And National Register Nomination - 2008

Survey Number: **65**

Historic name(s): **Commercial Building, Not Named**

Common name: _____

Location: **20th St. Ensley, 300**

TMS: **012200313029004000**

Community: **Ensley** Proximity: **Within town limits** USGS: **Adamsville** County: **Jefferson**

Construction Date: **1955** circa ca. Alteration date(s): _____ Sect./Twp./Rng: **31 - 17S - 3W**

Ownership: **private** Category: **Building** Related resource Group: _____

Historic Use: **Commerce/Trade** Current Use: **Vacant/Not in Use**

Function: **Specialty Store** Function: _____

National Register Status: ☐ N/A ☐ Individually Listed ☐ Listed in District Date: _____ NRIS # _____

NR Listing Name: **Downtown Ensley H.D. (Pending 2008)**

Consultant Recommend.: **Potentially Eligible-District, Field Determined** Why: ☐ age ☐ integrity ☐ significance

NR District Ref. Number: **54** contributing _____ Discussion: _____

Form: _____

Style, Elements: _____ Post War Modern

Core Shape: **rectangular** Height: **2 stories** Construction: **masonry**

Roof: Shape: **Flat or monopitch** Material: **N/A** Features: _____

Exterior Chimney #: _____ Material: _____

Central Chimney #: _____ Material: _____ Interior Chimney #: _____ Material: _____

End Chimney #: _____ Material: _____ Front Chimney #: _____ Material: _____

Wall Material, Primary: **Concrete block** 2ndary: _____ Replacement: _____

Principal Porch: Type: **N/A** Integrity: _____ Height: _____

Width: _____ Roof Shape: _____ Details: _____

Principal Windows: **single, double, triple** Type: **Double Hung** Materials: **Metal**

Pane Config.: **display** Doors: **single**

Foundation Material: **Brick** Type: **Continuous** Outbuildings: **None visible**

Landscape features: **City lot**

Setting: **commercial, urban** Acreage: **city Lot** Orientation: **SW**

Rectangular 2-story Post War Modern style concrete block commercial building with a flat roof; faces southwest; 2-bay wide façade with a storefront window & door at the north bay of its 1st level flanked by a small window and triple and double aluminum windows at its 2nd level; painted concrete block exterior walls.

Alterations: Date(s): _____ Integrity: _____ Condition: **good**

Historical Data:

Construction and design details indicate that this building was constructed circa 1955.



Source: **Sanborn Maps, 1902, 1911, 1928, 1951; Jefferson Co. Bd. of Equalization records; city directories**

Photo Roll Neg. View of:
D065A _____ Facade, fac. NE

Photos: ☐ prints ☐ slides ☒ negatives ☒ digital

Date Surveyed: **6/15/2008** Modified: **1/5/2009**

Recorder: **David B. Schneider**





ENSLEY

Historic Building Survey

And National Register Nomination - 2008

Survey Number: 66

Historic name(s): Commercial Building, Not Named

Common name: _____

Location: 20th St. Ensley, 301

TMS: 012200313033001000

Community: Ensley Proximity: Within town limits USGS: Adamsville County: Jefferson

Construction Date: 1955 circa ca. Alteration date(s): _____ Sect./Twp./Rng: 31 - 17S - 3W

Ownership: private Category: Building Related resource Group: _____

Historic Use: Commerce/Trade Current Use: Commerce/Trade

Function: Gasoline Station Function: Car Wash

National Register Status: ☐ N/A ☐ Individually Listed ☐ Listed in District Date: _____ NRIS # _____

NR Listing Name: Downtown Ensley H.D. (Pending 2008)

Consultant Recommend.: Potentially Eligible-District, Field Determined Why: ☐ age ☐ integrity ☐ significance

NR District Ref. Number: 55 contributing _____ Discussion: _____

Form: _____

Style, Elements: _____ Post War Modern

Core Shape: L-front-left Height: 1 story Construction: masonry

Roof: Shape: Flat or monopitch Material: N/A Features: _____

Exterior Chimney #: _____ Material: _____

Central Chimney #: _____ Material: _____ Interior Chimney #: _____ Material: _____

End Chimney #: _____ Material: _____ Front Chimney #: _____ Material: _____

Wall Material, Primary: Metal 2ndary: _____ Replacement: _____

Principal Porch: Type: N/A Integrity: _____ Height: _____

Width: _____ Roof Shape: _____ Details: _____

Principal Windows: single Type: Fixed Materials: Metal

Pane Config.: display Doors: single, transom

Foundation Material: Brick Type: Continuous Outbuildings: None visible

Landscape features: City lot

Setting: commercial, urban Acreage: city Lot Orientation: NE

L-shaped 1-story Post War Modern style concrete block commercial building with a flat roof; faces northeast, rectangular core with smaller L wing to the west, long narrow open shed to the south; storefront with central entrance flanked by display windows at core, 2 pedestrian entrances with transoms and a small window at the L; building has rounded corners at the north corners of its core and wing; flat metal siding with banded overhanging eave.

Alterations: Date(s): _____ Integrity: _____ Condition: good

Historical Data:

Construction and design details indicate that this building was constructed circa 1955. A building with a similar footprint appears to show on a 1956 aerial photo.



Source: Sanborn Maps, 1902, 1911, 1928, 1951; Jefferson Co. Bd. of Equalization records; city directories

Photo Roll	Neg.	View of:
D066A		Facade, fac. SW
D066B		Oblique, fac. W

Photos: ☐ prints ☐ slides ☒ negatives ☒ digital

Date Surveyed: 6/15/2008 Modified: 1/5/2009

Recorder: David B. Schneider

Historic name(s): Commercial Building, Not Named

Common name: _____

Location: 20th St. Ensley 301





ENSLEY

Historic Building Survey

And National Register Nomination - 2008

Survey Number: 67

Historic name(s): Commercial Building, Not Named

Common name: _____

Location: 20th St. Ensley, 526

TMS: 012200313027003000

Community: Ensley Proximity: Within town limits USGS: Adamsville County: Jefferson

Construction Date: 1955 circa ca. Alteration date(s): _____ Sect./Twp./Rng: 31 - 17S - 3W

Ownership: private Category: Building Related resource Group: _____

Historic Use: Commerce/Trade Current Use: Commerce/Trade

Function: Gasoline Station Function: Automobile Service

National Register Status: ☐ N/A ☐ Individually Listed ☐ Listed in District Date: _____ NRIS # _____

NR Listing Name: Downtown Ensley H.D. (Pending 2008)

Consultant Recommend.: Potentially Eligible-District, Field Determined Why: ☐ age ☐ integrity ☐ significance

NR District Ref. Number: 56 contributing _____ Discussion: _____

Form: _____

Style, Elements: _____ Post War Modern

Core Shape: rectangular Height: 1 story Construction: masonry

Roof: Shape: Flat or monopitch Material: N/A Features: _____

Exterior Chimney #: _____ Material: _____

Central Chimney #: _____ Material: _____ Interior Chimney #: _____ Material: _____

End Chimney #: _____ Material: _____ Front Chimney #: _____ Material: _____

Wall Material, Primary: Metal 2ndary: _____ Replacement: _____

Principal Porch: Type: N/A Integrity: _____ Height: _____

Width: _____ Roof Shape: _____ Details: _____

Principal Windows: single Type: Fixed Materials: Metal

Pane Config.: display Doors: single

Foundation Material: Brick Type: Continuous Outbuildings: None visible

Landscape features: City lot

Setting: commercial, urban Acreage: city Lot Orientation: SW

Rectangular 1-story Post War Modern style concrete block gasoline station with a flat roof; faces southwest, rectangular 3-bay wide core with a projecting drive-through canopy, 8 bay garage extension to the west; storefront with central entrance flanked by display windows at core, 7 garage entrances and a pedestrian entrance bay at the extension; building has a rounded corner at its south corner; flat metal siding.

Alterations: Date(s): _____ Integrity: _____ Condition: good

Historical Data:

Construction and design details indicate that this building was constructed circa 1955. This parcel is obscured by a cloud on a 1956 aerial photograph.



Source: Sanborn Maps, 1902, 1911, 1928, 1951; Jefferson Co. Bd. of Equalization records; city directories

Photo Roll Neg. View of:
D067A Oblique, fac. N

Photos: ☐ prints ☐ slides ☒ negatives ☒ digital

Date Surveyed: 6/15/2008 Modified: 1/5/2009

Recorder: David B. Schneider



ENSLEY

Historic Building Survey

And National Register Nomination - 2008

Survey Number: 68

Historic name(s): Commercial Building, Not Named

Common name: _____

Location: 20th St. Ensley, 600

TMS: 012200313026004000

Community: Ensley Proximity: Within town limits USGS: Adamsville County: Jefferson

Construction Date: 1975 circa ca. Alteration date(s): _____ Sect./Twp./Rng: 31 - 17S - 3W

Ownership: private Category: Building Related resource Group: _____

Historic Use: Commerce/Trade Current Use: Commerce/Trade

Function: Gasoline Station Function: Gasoline Station

National Register Status: ☐ N/A ☐ Individually Listed ☐ Listed in District Date: _____ NRIS # _____

NR Listing Name: Downtown Ensley H.D. (Pending 2008)

Consultant Recommend.: Not Eligible-District, Field Determined Why: ☐ age ☐ integrity ☐ significance

NR District Ref. Number: 57 noncontributing Discussion: _____

Form: _____

Style, Elements: _____

Core Shape: rectangular Height: 1 story Construction: masonry

Roof: Shape: Flat or monopitch Material: N/A Features: _____

Exterior Chimney #: _____ Material: _____

Central Chimney #: _____ Material: _____ Interior Chimney #: _____ Material: _____

End Chimney #: _____ Material: _____ Front Chimney #: _____ Material: _____

Wall Material, Primary: Metal 2ndary: _____ Replacement: _____

Principal Porch: Type: N/A Integrity: _____ Height: _____

Width: _____ Roof Shape: _____ Details: _____

Principal Windows: single Type: Fixed Materials: Metal

Pane Config.: display Doors: single

Foundation Material: Brick Type: Continuous Outbuildings: None visible

Landscape features: City lot

Setting: commercial, urban Acreage: city Lot Orientation: SW

Modern rectangular 1-story concrete block gasoline station/convenience store with a flat roof; faces southwest.

Alterations: Date(s): _____ Integrity: _____ Condition: good

Historical Data:

Construction and design details indicate that this building was constructed circa 1975.



Source: Sanborn Maps, 1902, 1911, 1928, 1951; Jefferson Co. Bd. of Equalization records; city directories

Photo Roll Neg. View of:
D068A Oblique, fac. E

Photos: ☐ prints ☐ slides ☒ negatives ☒ digital

Date Surveyed: 6/15/2008 Modified: 12/4/2008

Recorder: David B. Schneider



ENSLEY

Historic Building Survey

And National Register Nomination - 2008

Survey Number: **69**

Historic name(s): **Commercial Building, Not Named**

Common name: _____

Location: **20th St. Ensley, 707**

TMS: **012200313037006000**

Community: Ensley Proximity: Within town limits USGS: Adamsville County: Jefferson

Construction Date: 1970 circa ca. Alteration date(s): _____ Sect./Twp./Rng: 31 - 17S - 3W

Ownership: private Category: Building Related resource Group: _____

Historic Use: _____ Current Use: Commerce/Trade

Function: _____ Function: Bank

National Register Status: ☐ N/A ☐ Individually Listed ☐ Listed in District Date: _____ NRIS # _____

NR Listing Name: _____

Consultant Recommend.: _____ Why: ☐ age ☐ integrity ☐ significance

NR District Ref. Number: _____ Discussion: _____

Form: _____

Style, Elements: _____

Core Shape: rectangular Height: 2 stories Construction: masonry

Roof: Shape: Flat or monopitch Material: N/A Features: _____

Exterior Chimney #: _____ Material: _____

Central Chimney #: _____ Material: _____ Interior Chimney #: _____ Material: _____

End Chimney #: _____ Material: _____ Front Chimney #: _____ Material: _____

Wall Material, Primary: Brick - Veneer 2ndary: _____ Replacement: _____

Principal Porch: Type: N/A Integrity: _____ Height: _____

Width: _____ Roof Shape: _____ Details: _____

Principal Windows: _____ Type: _____ Materials: _____

Pane Config.: _____ Doors: _____

Foundation Material: Concrete - Poured Type: Continuous Outbuildings: None visible

Landscape features: City lot

Setting: commercial, urban Acreage: city Lot Orientation: NE

Modern 2-story brick veneer bank building with a flat roof with projecting eaves; faces northeast, drive through canopy at southeast elevation; recessed full-height triple window at facade.

Alterations: Date(s): _____ Integrity: _____ Condition: good

Historical Data:

Construction and design details indicate that this building was constructed circa 1970.



Source: Sanborn Maps, 1902, 1911, 1928, 1951; Jefferson Co. Bd. of Equalization records; city directories

Photo Roll Neg. View of:
D070A Oblique, fac. W

Photos: ☐ prints ☐ slides ☒ negatives ☒ digital

Date Surveyed: 6/15/2008 Modified: 9/19/2008

Recorder: David B. Schneider





ENSLEY

Historic Building Survey

And National Register Nomination - 2008

Survey Number: 70

Historic name(s): Commercial Building, Not Named

Common name: _____

Location: 20th St. Ensley, 716

TMS: 012200313025004000

Community: Ensley Proximity: Within town limits USGS: Adamsville County: Jefferson

Construction Date: 1965 circa ca. Alteration date(s): _____ Sect./Twp./Rng: 31 - 17S - 3W

Ownership: private Category: Building Related resource Group: _____

Historic Use: Commerce/Trade Current Use: Commerce/Trade

Function: Gasoline Station Function: Automobile Service

National Register Status: ☐ N/A ☐ Individually Listed ☐ Listed in District Date: _____ NRIS # _____

NR Listing Name: _____

Consultant Recommend.: _____ Why: ☐ age ☐ integrity ☐ significance

NR District Ref. Number: _____ Discussion: _____

Form: _____

Style, Elements: _____

Core Shape: rectangular Height: 1 story Construction: masonry

Roof: Shape: Flat or monopitch Material: N/A Features: _____

Exterior Chimney #: _____ Material: _____

Central Chimney #: _____ Material: _____ Interior Chimney #: _____ Material: _____

End Chimney #: _____ Material: _____ Front Chimney #: _____ Material: _____

Wall Material, Primary: Metal 2ndary: _____ Replacement: _____

Principal Porch: Type: N/A Integrity: _____ Height: _____

Width: _____ Roof Shape: _____ Details: _____

Principal Windows: single Type: Fixed Materials: Metal

Pane Config.: display Doors: single, transom

Foundation Material: Brick Type: Continuous Outbuildings: None visible

Landscape features: City lot

Setting: commercial, urban Acreage: city Lot Orientation: SW

Rectangular 1-story concrete block gasoline station with a flat roof; faces southwest, rectangular 4-bay wide core with a projecting drive-through canopy; storefront window at east bay flanked by a single entrance with transom and 2 garage entrances; flat metal siding.

Alterations: Date(s): _____ Integrity: _____ Condition: good

Historical Data:

Construction and design details indicate that this building was constructed circa 1965.



Source: Sanborn Maps, 1902, 1911, 1928, 1951; Jefferson Co. Bd. of Equalization records; city directories

Photo Roll Neg. View of:
D069A Oblique, fac. N

Photos: ☐ prints ☐ slides ☒ negatives ☒ digital

Date Surveyed: 6/15/2008 Modified: 9/19/2008

Recorder: David B. Schneider



ENSLEY

Historic Building Survey

And National Register Nomination - 2008

Survey Number: 71

Historic name(s): Commercial Building, Not Named

Common name: _____

Location: 20th St. Ensley, 713

TMS: 012200313024004000

Community: Ensley Proximity: Within town limits USGS: Adamsville County: Jefferson

Construction Date: 1970 circa ca. Alteration date(s): _____ Sect./Twp./Rng: 31 - 17S - 3W

Ownership: private Category: Building Related resource Group: _____

Historic Use: Commerce/Trade Current Use: Vacant/Not in Use

Function: Restaurant Function: _____

National Register Status: ☐ N/A ☐ Individually Listed ☐ Listed in District Date: _____ NRIS # _____

NR Listing Name: _____

Consultant Recommend.: _____ Why: ☐ age ☐ integrity ☐ significance

NR District Ref. Number: _____ Discussion: _____

Form: _____

Style, Elements: _____

Core Shape: rectangular Height: 1 story Construction: masonry

Roof: Shape: Mansard Material: Metal Features: _____

Exterior Chimney #: _____ Material: _____

Central Chimney #: _____ Material: _____ Interior Chimney #: _____ Material: _____

End Chimney #: _____ Material: _____ Front Chimney #: _____ Material: _____

Wall Material, Primary: concrete block 2ndary: _____ Replacement: _____

Principal Porch: Type: N/A Integrity: _____ Height: _____

Width: _____ Roof Shape: _____ Details: _____

Principal Windows: single Type: Fixed Materials: Metal

Pane Config.: display Doors: double

Foundation Material: Brick Type: Continuous Outbuildings: None visible

Landscape features: City lot

Setting: commercial, urban Acreage: city Lot Orientation: NE

Modern 1-story concrete block fast food restaurant with a metal Mansard roof with a short pyramidal-roofed tower centered at its front face; faces northeast, 3x3 bay core with rear extension; painted concrete block walls.

Alterations: Date(s): _____ Integrity: _____ Condition: good

Historical Data:

Construction and design details indicate that this building was constructed circa 1970.



Source: Sanborn Maps, 1902, 1911, 1928, 1951; Jefferson Co. Bd. of Equalization records; city directories

Photo Roll Neg. View of:
D071A -B Oblique, fac. W

Photos: ☐ prints ☐ slides ☒ negatives ☒ digital

Date Surveyed: 6/15/2008 Modified: 9/19/2008

Recorder: David B. Schneider





ENSLEY

Historic Building Survey

And National Register Nomination - 2008

Survey Number: 72

Historic name(s): Commercial Building, Not Named

Common name: _____

Location: 20th St. Ensley, 800

TMS: 012200313024005000

Community: Ensley Proximity: Within town limits USGS: Adamsville County: Jefferson

Construction Date: 1970 circa ca. Alteration date(s): _____ Sect./Twp./Rng: 31 - 17S - 3W

Ownership: private Category: Building Related resource Group: _____

Historic Use: Commerce/Trade Current Use: Religion

Function: Specialty Store Function: Religious Facility

National Register Status: ☐ N/A ☐ Individually Listed ☐ Listed in District Date: _____ NRIS # _____

NR Listing Name: _____

Consultant Recommend.: _____ Why: ☐ age ☐ integrity ☐ significance

NR District Ref. Number: _____ Discussion: _____

Form: _____

Style, Elements: _____ \ _____

Core Shape: rectangular Height: 1 story Construction: masonry

Roof: Shape: Flat or monopitch Material: N/A Features: _____

Exterior Chimney #: _____ Material: _____

Central Chimney #: _____ Material: _____ Interior Chimney #: _____ Material: _____

End Chimney #: _____ Material: _____ Front Chimney #: _____ Material: _____

Wall Material, Primary: Brick - Veneer 2ndary: Concrete - Cinder Block Replacement: _____

Principal Porch: Type: N/A Integrity: _____ Height: _____

Width: _____ Roof Shape: _____ Details: _____

Principal Windows: single Type: Fixed Materials: Metal

Pane Config.: display Doors: single

Foundation Material: Brick Type: Continuous Outbuildings: None visible

Landscape features: City lot

Setting: commercial, urban Acreage: city Lot Orientation: SW

Modern 1-story brick veneer and concrete block commercial building with a flat roof; faces southwest, 2 bay wide brick veneer core with a 3-bay concrete block extension to the east; partially infilled storefront system and entrance at core, short, high-placed paired painted out windows at painted concrete block extension.

Alterations: Date(s): _____ Integrity: _____ Condition: good

Historical Data:

Construction and design details indicate that this building was constructed circa 1970.



Source: Sanborn Maps, 1902, 1911, 1928, 1951; Jefferson Co. Bd. of Equalization records; city directories

Photo Roll Neg. View of:
D072A Facade, fac. N

Photos: ☐ prints ☐ slides ☒ negatives ☒ digital

Date Surveyed: 6/15/2008 Modified: 9/19/2008

Recorder: David B. Schneider



ENSLEY

Historic Building Survey

And National Register Nomination - 2008

Survey Number: 73

Historic name(s): Commercial Building, Not Named

Common name: _____

Location: 20th St. Ensley, 831

TMS: 012200313048009000

Community: Ensley Proximity: Within town limits USGS: Adamsville County: Jefferson

Construction Date: 1965 circa ca. Alteration date(s): 2000 Sect./Twp./Rng: 31 - 17S - 3W

Ownership: private Category: Building Related resource Group: _____

Historic Use: Commerce/Trade Current Use: Commerce/Trade

Function: Specialty Store Function: Specialty Store

National Register Status: ☐ N/A ☐ Individually Listed ☐ Listed in District Date: _____ NRIS # _____

NR Listing Name: _____

Consultant Recommend.: _____ Why: ☐ age ☐ integrity ☐ significance

NR District Ref. Number: _____ Discussion: _____

Form: _____

Style, Elements: _____

Core Shape: rectangular Height: 1 story Construction: masonry

Roof: Shape: Gable on Hip Material: Asphalt Features: _____

Exterior Chimney #: _____ Material: _____

Central Chimney #: _____ Material: _____ Interior Chimney #: _____ Material: _____

End Chimney #: _____ Material: _____ Front Chimney #: _____ Material: _____

Wall Material, Primary: Concrete - Cinder Block 2ndary: _____ Replacement: _____

Principal Porch: Type: N/A Integrity: _____ Height: _____

Width: _____ Roof Shape: _____ Details: _____

Principal Windows: single Type: Fixed Materials: Metal

Pane Config.: display Doors: single

Foundation Material: Concrete - Block Type: Continuous Outbuildings: None visible

Landscape features: City lot

Setting: commercial, urban Acreage: city Lot Orientation: SW

Modern 1-story brick veneer and concrete block commercial building with a gable on hip asphalt shingle roof; faces southwest, 2x1 bay wide painted brick veneer core with a recent 5-bay flat-roofed painted split-face concrete block addition to the southeast; veneer core has single entrance within concrete block infilled storefront opening and a display window; addition has single and double entrances flanking single windows.

Alterations: Date(s): 2000 Integrity: _____ Condition: good

Addition: _____

Historical Data: _____

Construction and design details indicate that this building was constructed circa 1965 and remodeled circa 2000.



Source: Sanborn Maps, 1902, 1911, 1928, 1951; Jefferson Co. Bd. of Equalization records; city directories

Photo Roll	Neg.	View of:
D073A		Facade, fac. N
D073B		Oblique, fac. E

Photos: ☐ prints ☐ slides ☒ negatives ☒ digital

Date Surveyed: 6/15/2008 Modified: 9/19/2008

Recorder: David B. Schneider



ENSLEY

Historic Building Survey

And National Register Nomination - 2008

Survey Number: 74

Historic name(s): Commercial Building, Not Named

Common name: _____

Location: 21st St. Ensley, 415

TMS: 012200313035006000

Community: Ensley Proximity: Within town limits USGS: Adamsville County: Jefferson

Construction Date: 1925 circa ca. Alteration date(s): 1985 Sect./Twp./Rng: 31 - 17S - 3W

Ownership: private Category: Building Related resource Group: _____

Historic Use: Commerce/Trade Current Use: Commerce/Trade

Function: Garage Function: Warehouse

National Register Status: ☐ N/A ☐ Individually Listed ☐ Listed in District Date: _____ NRIS # _____

NR Listing Name: Downtown Ensley H.D. (Pending 2008)

Consultant Recommend.: Potentially Eligible-District, Field Determined Why: ☐ age ☐ integrity ☐ significance

NR District Ref. Number: 58 contributing _____ Discussion: _____

Form: _____

Style, Elements: _____

Core Shape: rectangular Height: 1 story Construction: masonry

Roof: Shape: Flat or monopitch Material: N/A Features: Parapet

Exterior Chimney #: _____ Material: _____

Central Chimney #: _____ Material: _____ Interior Chimney #: _____ Material: _____

End Chimney #: _____ Material: _____ Front Chimney #: _____ Material: _____

Wall Material, Primary: Stucco 2ndary: _____ Replacement: _____

Principal Porch: Type: N/A Integrity: _____ Height: _____

Width: _____ Roof Shape: _____ Details: _____

Principal Windows: single Type: _____ Materials: _____

Pane Config.: _____ Doors: single

Foundation Material: Stucco Type: Continuous Outbuildings: None visible

Landscape features: City lot

Setting: commercial, urban Acreage: city Lot Orientation: NE


Rectangular 1-story stuccoed masonry industrial building with a monopitch roof concealed by flat parapets; faces northeast, 4x2 bay core; façade has single entrance at its western bay flanked by 3 rectangular window openings that have been infilled with concrete block, similar windows at side elevations; painted rough texture stucco exterior walls, clay tile parapet cap; alterations include the infilling of windows and a replacement door (1985 ca.)

Alterations: Date(s): 1985 Integrity: good Condition: fair

infilling of windows and a replacement door

Historical Data: _____

Construction and design details indicate that this building was constructed circa 1925 and remodeled circa 1985; shown as an "Auto Top and Body Repair'g" shop on the 1928 Sanborn map and as a printing shop on the 1951 edition, the site is vacant on the 1911 map.



Source: Sanborn Maps, 1902, 1911, 1928, 1951; Jefferson Co. Bd. of Equalization records; city directories

Photo Roll Neg. View of:
D074A Oblique, fac. W

Photos: ☐ prints ☐ slides ☒ negatives ☒ digital

Date Surveyed: 6/15/2008 Modified: 9/19/2008

Recorder: David B. Schneider



ENSLEY

Historic Building Survey

And National Register Nomination - 2008

Survey Number: 75

Historic name(s): Commercial Building, Not Named

Common name: _____

Location: 21st St. Ensley, 512

TMS: 012200313035006000

Community: Ensley Proximity: Within town limits USGS: Adamsville County: Jefferson

Construction Date: 1960 circa ca. Alteration date(s): _____ Sect./Twp./Rng: 31 - 17S - 3W

Ownership: private Category: Building Related resource Group: _____

Historic Use: Commerce/Trade Current Use: Vacant/Not in Use

Function: Specialty Store Function: _____

National Register Status: ☐ N/A ☐ Individually Listed ☐ Listed in District Date: _____ NRIS # _____

NR Listing Name: Downtown Ensley H.D. (Pending 2008)

Consultant Recommend.: Potentially Eligible-District, Field Determined Why: ☐ age ☐ integrity ☐ significance

NR District Ref. Number: 59 contributing _____ Discussion: _____

Form: _____

Style, Elements: _____ Post War Modern _____

Core Shape: rectangular Height: 1 story Construction: masonry

Roof: Shape: Flat or monopitch Material: N/A Features: Parapet

Exterior Chimney #: _____ Material: _____

Central Chimney #: _____ Material: _____ Interior Chimney #: _____ Material: _____

End Chimney #: _____ Material: _____ Front Chimney #: _____ Material: _____

Wall Material, Primary: Brick - Veneer 2ndary: Stucco Replacement: _____

Principal Porch: Type: N/A Integrity: _____ Height: _____

Width: _____ Roof Shape: _____ Details: _____

Principal Windows: single Type: Fixed Materials: Metal

Pane Config.: display Doors: single

Foundation Material: Concrete - Poured Type: Continuous Outbuildings: None visible

Landscape features: City lot

Setting: commercial, urban Acreage: city Lot Orientation: SW

Rectangular 1-story brick veneer commercial building with a monopitch roof concealed by a flat parapet; faces southwest, 3 bay wide bay core; façade has single central entrance flanked by rectangular window openings that have been infilled with metal mesh; exposed brick veneer at façade, painted stucco at side walls.

Alterations: Date(s): _____ Integrity: _____ Condition: good

Historical Data:

Construction and design details indicate that this building was constructed circa 1960; it is not shown on the 1951 Sanborn map.



Source: Sanborn Maps, 1902, 1911, 1928, 1951; Jefferson Co. Bd. of Equalization records; city directories

Photo Roll Neg. View of:
D075A _____ Oblique, fac. N

Photos: ☐ prints ☐ slides ☒ negatives ☒ digital

Date Surveyed: 6/15/2008 Modified: 4/9/2009

Recorder: David B. Schneider



ENSLEY

Historic Building Survey

And National Register Nomination - 2008

Survey Number: 76

Historic name(s): **Ensley First Presbyterian Church**

Common name: _____

Location: **21st St. Ensley, 616**

TMS: **012200313036004000**

Community: **Ensley** Proximity: **Within town limits** USGS: **Adamsville** County: **Jefferson**

Construction Date: **1920** circa ca. Alteration date(s): **1965 ca., 2000 ca.** Sect./Twp./Rng: **31 - 17S - 3W**

Ownership: **private** Category: **Building** Related resource Group: _____

Historic Use: **Religion** Current Use: **Religion**

Function: **Religious Facility** Function: **Religious Facility**

National Register Status: ☐ N/A ☐ Individually Listed ☐ Listed in District Date: _____ NRIS # _____

NR Listing Name: **Downtown Ensley H.D. (Pending 2008)**

Consultant Recommend.: **Potentially Eligible-District, Field Determined** Why: ☐ age ☐ integrity ☐ significance

NR District Ref. Number: **60** contributing Discussion: _____

Form: **Front Gable Religious - No Steeple**

Style, Elements: **Common Form with stylistic details** **Romanesque Revival**

Core Shape: **rectangular** Height: **2 stories** Construction: **masonry**

Roof: Shape: **Hip** Material: **Asphalt** Features: _____

Exterior Chimney #: _____ Material: _____

Central Chimney #: _____ Material: _____ Interior Chimney #: _____ Material: _____

End Chimney #: _____ Material: _____ Front Chimney #: _____ Material: _____

Wall Material, Primary: **Brick - Veneer** 2ndary: _____ Replacement: _____

Principal Porch: Type: **N/A** Integrity: _____ Height: _____

Width: _____ Roof Shape: _____ Details: _____

Principal Windows: **single, double, triple** Type: **Double Hung** Materials: **Wood**

Pane Config.: **8/8** Doors: **double, transom**

Foundation Material: **Brick** Type: **Continuous** Outbuildings: **None visible**

Landscape features: **City lot**

Setting: **commercial, urban** Acreage: **city Lot** Orientation: **SW**

Rectangular 2-story brick Romanesque Revival style religious building with a hipped composition shingle roof; faces southwest, 3x10 bay core with successive additions to the southeast that include a 2-story brick veneer L at the rear bay that attaches to a modern industrial metal building; the facade of the original building has a central bay flanked by low relief pilasters that rises to a shaped gable parapet extending above the adjacent roofline, elaborate drop corbelled cornice, central entrance with transom in round arched opening within a slightly projecting gable entrance bay flanked by double multi-pane double hung sash windows in round arched openings, decorative round arched panel at center bay of upper level with double multi-light casement window, similar windows at outer bays; single, paired, and triple 8/8 windows at side elevations; painted brick veneer exterior walls; alterations include the 2 additions to the southeast (ca. 1965 and ca. 2000).

Alterations: Date(s): **1965 ca., 2000 ca.** Integrity: **good** Condition: **fair**

2 additions to the southeast

Historical Data:

Construction and design details indicate that this building was constructed circa 1920 and expanded circa 1965 and circa 2000. The building is shown on the 1928 Sanborn map as the Ensley Presbyterian Church; the site was vacant when the 1911 edition was compiled.



Source: **Sanborn Maps, 1902, 1911, 1928, 1951; Jefferson Co. Bd. of Equalization records; city directories**

Photo Roll	Neg.	View of:
D076A	-B	Oblique, fac. E
D076C	-D	Details
D076E		Oblique, fac. N
D076F		Oblique, fac. N

Photos: ☐ prints ☐ slides ☒ negatives ☒ digital

Date Surveyed: **6/15/2008** Modified: **1/5/2009**

Recorder: **David B. Schneider**



Historic name(s): Ensley First Presbyterian Church

Common name: _____

Location: 21st St. Ensley 616





ENSLEY

Historic Building Survey

And National Register Nomination - 2008

Survey Number: 77

Historic name(s): **Commercial Building, Not Named**

Common name: _____

Location: **Avenue C, 1701**

TMS: **012200312017001000**

Community: **Ensley** Proximity: **Within town limits** USGS: **Adamsville** County: **Jefferson**

Construction Date: **1955** circa ca. Alteration date(s): **1995 ca.** Sect./Twp./Rng: **31 - 17S - 3W**

Ownership: **private** Category: **Building** Related resource Group: _____

Historic Use: _____ Current Use: **Religion**

Function: _____ Function: **Apartment Building**

National Register Status: ☐ N/A ☐ Individually Listed ☐ Listed in District Date: _____ NRIS # _____

NR Listing Name: _____

Consultant Recommend.: _____ Why: ☐ age ☐ integrity ☐ significance

NR District Ref. Number: _____ Discussion: _____

Form: _____

Style, Elements: _____

Core Shape: **L** Height: **1 story** Construction: **masonry**

Roof: Shape: **Flat or monopitch** Material: **N/A** Features: _____

Exterior Chimney #: _____ Material: _____

Central Chimney #: _____ Material: _____ Interior Chimney #: _____ Material: _____

End Chimney #: _____ Material: _____ Front Chimney #: _____ Material: _____

Wall Material, Primary: **Concrete - Cinder Block** 2ndary: _____ Replacement: _____

Principal Porch: Type: **N/A** Integrity: _____ Height: _____

Width: _____ Roof Shape: _____ Details: _____

Principal Windows: **single, double** Type: **Double Hung** Materials: **Metal**

Pane Config.: **horizontal 2/2** Doors: **single**

Foundation Material: **Brick** Type: **Continuous** Outbuildings: **None visible**

Landscape features: **City lot**

Setting: **commercial, urban** Acreage: **city Lot** Orientation: **NW, NE**

L-shaped 1-story concrete block apartment building with a flat roof; long axis faces Avenue C and has a series of single and double horizontal 2/2 metal windows and pedestrian entrances, several of the windows have been replaced with modern windows, similar short axis along 17th Street; painted concrete block exterior walls; alterations include the replacement of windows (1995 ca.)

Alterations: Date(s): **1995 ca.** Integrity: _____ Condition: **good**

replacement of windows

Historical Data:

Construction and design details indicate that this building was constructed circa 1955 and expanded circa 1995. The building is not shown on the 1951 Sanborn map; two earlier commercial building are shown along 17th Street and a series of small residences are shown along Ave. C.



Source: **Sanborn Maps, 1902, 1911, 1928, 1951; Jefferson Co. Bd. of Equalization records; city directories**

Photo Roll	Neg.	View of:
D077A		Oblique, fac. S
D077B	-C	Details

Photos: ☐ prints ☐ slides ☒ negatives ☒ digital

Date Surveyed: **6/15/2008** Modified: **9/19/2008**

Recorder: **David B. Schneider**

Historic name(s): **Commercial Building, Not Named**

Common name: _____

Location: **Avenue C 1701**





ENSLEY

Historic Building Survey

And National Register Nomination - 2008

Survey Number: 78

Historic name(s): Commercial Building, Not Named

Common name: _____

Location: Avenue C, 1800

TMS: 012200313014001000

Community: Ensley Proximity: Within town limits USGS: Adamsville County: Jefferson

Construction Date: 1965 circa ca. Alteration date(s): _____ Sect./Twp./Rng: 31 - 17S - 3W

Ownership: private Category: Building Related resource Group: _____

Historic Use: Commerce/Trade Current Use: Vacant/Not in Use

Function: Specialty Store Function: _____

National Register Status: ☐ N/A ☐ Individually Listed ☐ Listed in District Date: _____ NRIS # _____

NR Listing Name: _____

Consultant Recommend.: _____ Why: ☐ age ☐ integrity ☐ significance

NR District Ref. Number: _____ Discussion: _____

Form: _____

Style, Elements: _____

Core Shape: rectangular Height: 1 story Construction: masonry

Roof: Shape: Flat or monopitch Material: N/A Features: _____

Exterior Chimney #: _____ Material: _____

Central Chimney #: _____ Material: _____ Interior Chimney #: _____ Material: _____

End Chimney #: _____ Material: _____ Front Chimney #: _____ Material: _____

Wall Material, Primary: Brick - Veneer 2ndary: Concrete - Cinder Block Replacement: _____

Principal Porch: Type: N/A Integrity: _____ Height: _____

Width: _____ Roof Shape: _____ Details: _____

Principal Windows: N/A Type: _____ Materials: _____

Pane Config.: _____ Doors: Garage

Foundation Material: Brick Type: Continuous Outbuildings: None visible

Landscape features: City lot

Setting: commercial, urban Acreage: city Lot Orientation: SE

Modern rectangular warehouse/garage building with monopirth and gable roofs; long narrow flat-roofed front portion along Avenue C clad with brick veneer, intermediate concrete block section with low pitched gable roof, taller monopitched roof concrete block rear section.

Alterations: Date(s): _____ Integrity: _____ Condition: good

Historical Data:

Construction and design details indicate that this building was constructed circa 1965. The building is not shown on the 1951 Sanborn map.



Source: Sanborn Maps, 1902, 1911, 1928, 1951; Jefferson Co. Bd. of Equalization records; city directories

Photo Roll	Neg.	View of:
D078A		Oblique, fac. W
D078B		Oblique, fac. N

Photos: ☐ prints ☐ slides ☒ negatives ☒ digital

Date Surveyed: 6/15/2008 Modified: 9/19/2008

Recorder: David B. Schneider

Survey Number: 78

Historic name(s): Commercial Building, Not Named

Common name: _____

Location: Avenue C 1800





ENSLEY

Historic Building Survey

And National Register Nomination - 2008

Survey Number: 79

Historic name(s): Commercial Building, Not Named

Common name: _____

Location: Avenue C, 1809

TMS: 012200313015004000

Community: Ensley Proximity: Within town limits USGS: Adamsville County: Jefferson

Construction Date: 1910 circa ca. Alteration date(s): 1960 ca. Sect./Twp./Rng: 31 - 17S - 3W

Ownership: private Category: Building Related resource Group: _____

Historic Use: Industry/Processing Current Use: Commerce/Trade

Function: Blacksmith Shop Function: Lounge

National Register Status: ☐ N/A ☐ Individually Listed ☐ Listed in District Date: _____ NRIS # _____

NR Listing Name: Downtown Ensley H.D. (Pending 2008)

Consultant Recommend.: Potentially Eligible-District, Field Determined Why: ☐ age ☐ integrity ☐ significance

NR District Ref. Number: 61 contributing _____ Discussion: _____

Form: One-part Commercial Block Commercial row-parapet front

Style, Elements: Common Form with no stylistic details Folk Victorian

Core Shape: rectangular Height: 1 story Construction: masonry

Roof: Shape: Flat or monopitch Material: N/A Features: Parapet

Exterior Chimney #: _____ Material: _____

Central Chimney #: _____ Material: _____ Interior Chimney #: _____ Material: _____

End Chimney #: 2 Material: stucco Front Chimney #: _____ Material: _____

Wall Material, Primary: Brick - Undetermined Bond 2ndary: _____ Replacement: Stucco

Principal Porch: Type: N/A Integrity: _____ Height: _____

Width: _____ Roof Shape: _____ Details: _____

Principal Windows: single Type: Fixed Materials: Wood

Pane Config.: N/A Doors: _____

Foundation Material: Stucco Type: Continuous Outbuildings: _____

Landscape features: City lot

Setting: commercial, urban Acreage: city Lot Orientation: NW

Rectangular 1-story stuccoed brick one-part commercial building with a monopitch roof concealed by a flat parapet at its façade and a stepped parapet at its side elevation, 2 parapet chimneys; faces NW, façade altered and now has a single segmental arched pedestrian door opening with a transom; single off-center pedestrian entrance at the northeast elevation flanked by short high placed-windows; stuccoed exterior walls; southwest wall abuts adjacent building; alterations in include the reworking of the façade (1960 ca.)

Alterations: Date(s): 1960 ca. Integrity: fair Condition: good

the reworking of the façade

Historical Data:

Construction and design details indicate that this building was constructed circa 1910 and that it was remodeled circa 1960. A similar sized 1-story building is shown on the 1902 Sanborn map as a store appears to have been replaced by this building circa 1910. The present building is shown on the 1911 edition as a drug store, on the 1928 edition as a cleaning and pressing facility, and on the 1951 update as a drycleaners.



Source: Sanborn Maps, 1902, 1911, 1928, 1951; Jefferson Co. Bd. of Equalization records; city directories

Photo Roll Neg. View of:
D079A _____ Oblique, fac. S
D079B _____ NE elev., fac. SW

Photos: ☐ prints ☐ slides ☒ negatives ☒ digital

Date Surveyed: 6/15/2008 Modified: 4/9/2009

Recorder: David B. Schneider

Historic name(s): Commercial Building, Not Named

Common name: _____

Location: Avenue C 1809





ENSLEY

Historic Building Survey

And National Register Nomination - 2008

Survey Number: 80

Historic name(s): Knights of Pythias Hall

Common name: _____

Location: Avenue C, 1813

TMS: 012200313015005000

Community: Ensley Proximity: Within town limits USGS: Adamsville County: Jefferson

Construction Date: 1900 circa ca. Alteration date(s): 1960 ca. Sect./Twp./Rng: 31 - 17S - 3W

Ownership: private Category: Building Related resource Group: _____

Historic Use: Commerce/Trade Current Use: Commerce/Trade

Function: Specialty Store Function: Lounge

National Register Status: ☐ N/A ☐ Individually Listed ☐ Listed in District Date: _____ NRIS # _____

NR Listing Name: Downtown Ensley H.D. (Pending 2008)

Consultant Recommend.: Potentially Eligible-District, Field Determined Why: ☐ age ☐ integrity ☐ significance

NR District Ref. Number: 62 contributing _____ Discussion: _____

Form: Two-part Commercial Block Commercial corner-parapet front

Style, Elements: Common Form with no stylistic details Folk Victorian

Core Shape: rectangular Height: 2 stories Construction: masonry

Roof: Shape: Flat or monopitch Material: N/A Features: Parapet

Exterior Chimney #: _____ Material: _____

Central Chimney #: _____ Material: _____ Interior Chimney #: _____ Material: _____

End Chimney #: 14 Material: _____ Front Chimney #: _____ Material: _____

Wall Material, Primary: Brick - Undetermined Bond 2ndary: _____ Replacement: Stucco

Principal Porch: Type: N/A Integrity: _____ Height: _____

Width: _____ Roof Shape: _____ Details: _____

Principal Windows: single Type: Double Hung Materials: Metal

Pane Config.: 2/1 Doors: single

Foundation Material: Stucco Type: Continuous Outbuildings: None visible

Landscape features: City lot

Setting: commercial, urban Acreage: city Lot Orientation: NW


Rectangular 2-story stuccoed brick two-part commercial building with a monopitch roof concealed by a flat parapet at its façade and a stepped parapets at its side elevations with multiple parapet chimneys; faces NW, façade altered and now has a single segmental arched pedestrian door opening at its eastern bay, an infilled central storefront window, and a cutaway corner entrance to the west; the upper level has 3 segmental arched window openings with the center opening infilled and the outer openings containing modern aluminum replacement windows; the 10-bay southeast elevation has entrances in its 1st, 7th, 8th & 10th bays with infilled rectangular window openings at remaining bays; 7 segmental arched windows similar to the façade are unequally spaced along the 2nd level; the lower level of northeast elevation abuts an adjacent building, 6 similar windows at upper level; painted stucco exterior walls; alterations include the reworking of the façade (1960 ca.) and the stuccoing of the exterior.

Alterations: Date(s): 1960 ca. Integrity: fair Condition: good

reworking of the façade (1960 ca.) and the stuccoing of the exterior.

Historical Data:

Construction and design details indicate that this building was constructed circa 1900 and that it was remodeled circa 1960. The building is shown on the 1902 Sanborn map as a store with "gambling" at the 2nd floor and a with 1-story rear extension marked "dancing pavilion." The 1911 map indicates that the rear extension had been altered by that time and was on use as beer storage. The 1925 city directory lists the "colored" Knights of Pythias Hall. By 1928, the building is shown as a store with a lodge on the upper level and appears to indicate that the building had been extended to the rear. The building was in use as a restaurant in 1951.



Source: Sanborn Maps, 1902, 1911, 1928, 1951; Jefferson Co. Bd. of Equalization records; city directories

Photo Roll	Neg.	View of:
D080A	-B	Oblique, fac. E
D080C		Oblique, fac. N
D080D	,F	Details
D080E		NE elev., fac. SW

Photos: ☐ prints ☐ slides ☒ negatives ☒ digital

Date Surveyed: 6/15/2008 Modified: 4/9/2009

Recorder: David B. Schneider



Historic name(s): Knights of Pythias Hall

Common name: _____

Location: Avenue C 1813





ENSLEY

Historic Building Survey

And National Register Nomination - 2008

Survey Number: 81

Historic name(s): Commercial Building, Not Named

Common name: _____

Location: Avenue C, 1908

TMS: 012200313030002000

Community: Ensley Proximity: Within town limits USGS: Adamsville County: Jefferson

Construction Date: 1940 circa ca. Alteration date(s): 1970 ca. Sect./Twp./Rng: 31 - 17S - 3W

Ownership: private Category: Building Related resource Group: _____

Historic Use: Commerce/Trade Current Use: Commerce/Trade

Function: Specialty Store Function: Specialty Store

National Register Status: ☐ N/A ☐ Individually Listed ☐ Listed in District Date: _____ NRIS # _____

NR Listing Name: Downtown Ensley H.D. (Pending 2008)

Consultant Recommend.: Potentially Eligible-District, Field Determined Why: ☐ age ☐ integrity ☐ significance

NR District Ref. Number: 63 contributing _____ Discussion: _____

Form: One-part Commercial Block Commercial corner-parapet front

Style, Elements: Common Form with no stylistic details Early-20th Century Commercial

Core Shape: rectangular Height: 1 story Construction: masonry

Roof: Shape: Flat or monopitch Material: N/A Features: Parapet

Exterior Chimney #: _____ Material: _____

Central Chimney #: _____ Material: _____ Interior Chimney #: _____ Material: _____

End Chimney #: 1 Material: brick Front Chimney #: _____ Material: _____

Wall Material, Primary: Brick - Veneer 2ndary: Concrete - Cinder Block Replacement: _____

Principal Porch: Type: N/A Integrity: _____ Height: _____

Width: _____ Roof Shape: _____ Details: _____

Principal Windows: single Type: Fixed Materials: Metal

Pane Config.: display Doors: single

Foundation Material: Unknown Type: _____ Outbuildings: None visible

Landscape features: City lot

Setting: commercial, urban Acreage: city Lot Orientation: SE

Rectangular 1-story stuccoed brick one-part commercial building with a monopitch roof concealed by a flat parapet at its façade and a stepped parapets at its side elevations; faces SE, façade divided into 2 shop fronts, east front with single entrances at its outer bays flanking a central modern display window on a low brick bulkhead; western front with recessed central entrance bay with 2 pedestrian entrances; continuous modern canvas awning over both shop fronts; painted brick veneer façade, painted concrete block northeast wall; southwest wall abuts adjacent building; alterations in include the replacement of windows and doors with modern aluminum framed units (1970 ca.)

Alterations: Date(s): 1970 ca. Integrity: fair Condition: fair

alterations in include the replacement of windows and doors with modern aluminum framed units

Historical Data:

Construction and design details indicate that this building was constructed circa 1940 and that it was remodeled circa 1970. The building is shown on the 1951 Sanborn map with a store in its west unit and a restaurant and a small store at its east unit. An earlier 2-story building is shown on the 1928 map.



Source: Sanborn Maps, 1902, 1911, 1928, 1951; Jefferson Co. Bd. of Equalization records; city directories

Photo Roll Neg. View of:

D081A _____ Oblique, fac. W

D081B -C Details

Photos: ☐ prints ☐ slides ☒ negatives ☒ digital

Date Surveyed: 6/15/2008 Modified: 4/9/2009

Recorder: David B. Schneider

Historic name(s): Commercial Building, Not Named

Common name: _____

Location: Avenue C 1908





ENSLEY

Historic Building Survey

And National Register Nomination - 2008

Survey Number: **82**

Historic name(s): **Commercial Building, Not Named**

Common name: _____

Location: **Avenue C, 1910**

TMS: **012200313030003000**

Community: **Ensley** Proximity: **Within town limits** USGS: **Adamsville** County: **Jefferson**

Construction Date: **1955** circa ca. Alteration date(s): _____ Sect./Twp./Rng: **31 - 17S - 3W**

Ownership: **private** Category: **Building** Related resource Group: _____

Historic Use: **Commerce/Trade** Current Use: **Commerce/Trade**

Function: **Specialty Store** Function: **Specialty Store**

National Register Status: ☐ N/A ☐ Individually Listed ☐ Listed in District Date: _____ NRIS # _____

NR Listing Name: **Downtown Ensley H.D. (Pending 2008)**

Consultant Recommend.: **Potentially Eligible-District, Field Determined** Why: ☐ age ☐ integrity ☐ significance

NR District Ref. Number: **64** contributing _____ Discussion: _____

Form: **One-part Commercial Block** Free standing commercial—parapet front

Style, Elements: **Common Form with no stylistic details** Post War Modern

Core Shape: **rectangular** Height: **1 story** Construction: **masonry**

Roof: Shape: **Flat or monopitch** Material: **N/A** Features: **Parapet**

Exterior Chimney #: _____ Material: _____

Central Chimney #: _____ Material: _____ Interior Chimney #: _____ Material: _____

End Chimney #: _____ Material: _____ Front Chimney #: _____ Material: _____

Wall Material, Primary: **Brick - Veneer** 2ndary: _____ Replacement: _____

Principal Porch: Type: **N/A** Integrity: _____ Height: _____

Width: _____ Roof Shape: _____ Details: _____

Principal Windows: **single** Type: **Fixed** Materials: **Wood**

Pane Config.: **display** Doors: **single**

Foundation Material: **Brick** Type: **Continuous** Outbuildings: **None visible**

Landscape features: **City lot**

Setting: **commercial, urban** Acreage: **city Lot** Orientation: **SE**

Rectangular 1-story brick veneer one-part commercial building with a monopitch roof concealed by flat parapets; faces SE, 2 central pedestrian entrances flanked by single display windows; painted brick veneer façade with clay tile parapet cap; northeast wall abuts adjacent building.

Alterations: Date(s): _____ Integrity: **good** Condition: **good**

Historical Data:

Construction and design details indicate that this building was constructed circa 1955. The building is not shown on the 1951 Sanborn map.



Source: **Sanborn Maps, 1902, 1911, 1928, 1951; Jefferson Co. Bd. of Equalization records; city directories**

Photo Roll Neg. View of:
D082A **Oblique, fac. N**

Photos: ☐ prints ☐ slides ☒ negatives ☒ digital

Date Surveyed: **6/15/2008** Modified: **4/9/2009**

Recorder: **David B. Schneider**



ENSLEY

Historic Building Survey

And National Register Nomination - 2008

Survey Number: **83**

Historic name(s): **Commercial Building, Not Named**

Common name: _____

Location: **Avenue C, 1914**

TMS: **012200313030004000**

Community: **Ensley** Proximity: **Within town limits** USGS: **Adamsville** County: **Jefferson**

Construction Date: **1950** circa ca. Alteration date(s): **1970 ca.** Sect./Twp./Rng: **31 - 17S - 3W**

Ownership: **private** Category: **Building** Related resource Group: _____

Historic Use: **Commerce/Trade** Current Use: **Commerce/Trade**

Function: **Garage** Function: **Auto Repair Shop**

National Register Status: ☐ N/A ☐ Individually Listed ☐ Listed in District Date: _____ NRIS # _____

NR Listing Name: **Downtown Ensley H.D. (Pending 2008)**

Consultant Recommend.: **Potentially Eligible-District, Field Determined** Why: ☐ age ☐ integrity ☐ significance

NR District Ref. Number: **65** contributing _____ Discussion: _____

Form: **One-part Commercial Block** Free standing commercial—parapet front

Style, Elements: _____ Post War Modern

Core Shape: **rectangular** Height: **1 story** Construction: **masonry**

Roof: Shape: **Flat or monopitch** Material: **N/A** Features: **Parapet**

Exterior Chimney #: _____ Material: _____

Central Chimney #: _____ Material: _____ Interior Chimney #: _____ Material: _____

End Chimney #: _____ Material: _____ Front Chimney #: _____ Material: _____

Wall Material, Primary: **Concrete - Cinder Block** 2ndary: _____ Replacement: _____

Principal Porch: Type: **N/A** Integrity: _____ Height: _____

Width: _____ Roof Shape: _____ Details: _____

Principal Windows: **single** Type: **Fixed** Materials: **Metal**

Pane Config.: **display** Doors: **single**

Foundation Material: **Concrete - Block** Type: **Continuous** Outbuildings: **None visible**

Landscape features: **City lot**

Setting: **commercial, urban** Acreage: **city Lot** Orientation: **SE**

Rectangular 1-story concrete block one-part commercial building with a monopitch roof concealed by a flat parapet at its façade and stepped side parapets; faces SE, 2 central garage entrances at its eastern bays flanked by a pedestrian entrance and a storefront window, 3 single industrial metal windows at side elevations; painted concrete block exterior walls; alterations include the partial blocking down of the pedestrian entrance and replacement garage doors (1970 ca.).

Alterations: Date(s): **1970 ca.** Integrity: **good** Condition: **excellent**

partial blocking down of the pedestrian entrance and replacement garage doors

Historical Data: _____

Construction and design details indicate that this building was constructed circa 1950 and that it was remodeled circa 1970. The building is shown on the 1951 Sanborn map as an auto repair shop. The site is shown as being vacant on the 1928 map.



Source: **Sanborn Maps, 1902, 1911, 1928, 1951; Jefferson Co. Bd. of Equalization records; city directories**

Photo Roll Neg. View of:
D083A **Oblique, fac. W**

Photos: ☐ prints ☐ slides ☒ negatives ☒ digital

Date Surveyed: **6/15/2008** Modified: **4/9/2009**

Recorder: **David B. Schneider**





ENSLEY

Historic Building Survey

And National Register Nomination - 2008

Survey Number: **84**

Historic name(s): **Commercial Building, Not Named**

Common name: _____

Location: **Avenue D, 1704 1710**

TMS: **012200312017003000**

Community: **Ensley** Proximity: **Within town limits** USGS: **Adamsville** County: **Jefferson**

Construction Date: **1960** circa ca. Alteration date(s): **1990 ca.** Sect./Twp./Rng: **31 - 17S - 3W**

Ownership: **private** Category: **Building** Related resource Group: _____

Historic Use: _____ Current Use: **Commerce/Trade**

Function: _____ Function: **Specialty Store**

National Register Status: ☐ N/A ☐ Individually Listed ☐ Listed in District Date: _____ NRIS # _____

NR Listing Name: _____

Consultant Recommend.: _____ Why: ☐ age ☐ integrity ☐ significance

NR District Ref. Number: _____ Discussion: _____

Form: **One-part Commercial Block** **Free standing commercial—parapet front**

Style, Elements: _____

Core Shape: **rectangular** Height: **1 story** Construction: **masonry**

Roof: Shape: **Flat or monopitch** Material: **N/A** Features: _____

Exterior Chimney #: _____ Material: _____

Central Chimney #: _____ Material: _____ Interior Chimney #: _____ Material: _____

End Chimney #: _____ Material: _____ Front Chimney #: _____ Material: _____

Wall Material, Primary: **Brick - Veneer** 2ndary: **Concrete - Cinder Block** Replacement: _____

Principal Porch: Type: **N/A** Integrity: _____ Height: _____

Width: _____ Roof Shape: _____ Details: _____

Principal Windows: **single** Type: **Fixed** Materials: **Metal**

Pane Config.: **display** Doors: **single**

Foundation Material: **Concrete - Block** Type: **Continuous** Outbuildings: **None visible**

Landscape features: **City lot**

Setting: **commercial, urban** Acreage: **city Lot** Orientation: **SE**

Rectangular 1-story brick veneer and concrete block one-part commercial row with 4 interior units and a flat roof; faces SE, 4 storefront systems at façade with 3 aluminum framed systems to the west and a recessed double entrance flanked by an infilled storefront window to the east; exposed brick veneer façade, painted concrete block side elevations; alterations include the infilling of the east storefront window (1990 ca.).

Alterations: Date(s): **1990 ca.** Integrity: _____ Condition: **fair**

infilling of the east storefront window

Historical Data: _____

Construction and design details indicate that this building was constructed circa 1960 and that it was remodeled circa 1990. The building is not shown on the 1951 Sanborn map.



Source: **Sanborn Maps, 1902, 1911, 1928, 1951; Jefferson Co. Bd. of Equalization records; city directories**

Photo Roll Neg. View of:
D084A **Oblique, fac. W**

Photos: ☐ prints ☐ slides ☒ negatives ☒ digital

Date Surveyed: **6/15/2008** Modified: **9/19/2008**

Recorder: **David B. Schneider**





ENSLEY

Historic Building Survey

And National Register Nomination - 2008

Survey Number: 85

Historic name(s): Commercial Building, Not Named

Common name: _____

Location: Avenue D, 1720 1730

TMS: 012200313013003000

Community: Ensley Proximity: Within town limits USGS: Adamsville County: Jefferson

Construction Date: 1990 circa ca. Alteration date(s): _____ Sect./Twp./Rng: 31 - 17S - 3W

Ownership: private Category: Building Related resource Group: _____

Historic Use: _____ Current Use: Industry/Processing

Function: _____ Function: Warehouse

National Register Status: ☐ N/A ☐ Individually Listed ☐ Listed in District Date: _____ NRIS # _____

NR Listing Name: _____

Consultant Recommend.: _____ Why: ☐ age ☐ integrity ☐ significance

NR District Ref. Number: _____ Discussion: _____

Form: _____

Style, Elements: _____

Core Shape: rectangular Height: 1 story Construction: steel

Roof: Shape: Front Gable Material: N/A Features: _____

Exterior Chimney #: _____ Material: _____

Central Chimney #: _____ Material: _____ Interior Chimney #: _____ Material: _____

End Chimney #: _____ Material: _____ Front Chimney #: _____ Material: _____

Wall Material, Primary: Metal 2ndary: _____ Replacement: _____

Principal Porch: Type: _____ Integrity: _____ Height: _____

Width: _____ Roof Shape: _____ Details: _____

Principal Windows: N/A Type: _____ Materials: _____

Pane Config.: _____ Doors: cargo

Foundation Material: Concrete - Poured Type: Continuous Outbuildings: None visible

Landscape features: City lot

Setting: commercial, urban Acreage: city Lot Orientation: SE

Modern metal industrial building with a low-pitched gable roof; industrial metal siding; faces SE.

Alterations: Date(s): _____ Integrity: _____ Condition: good

Historical Data:

Construction and design details indicate that this building was constructed circa 1990.



Source: Sanborn Maps, 1902, 1911, 1928, 1951; Jefferson Co. Bd. of Equalization records; city directories

Photo Roll	Neg.	View of:
D085A		Oblique, fac. W
D085B		Oblique, fac. N

Photos: ☐ prints ☐ slides ☒ negatives ☒ digital

Date Surveyed: 6/15/2008 Modified: 9/19/2008

Recorder: David B. Schneider



ENSLEY

Historic Building Survey

And National Register Nomination - 2008

Survey Number: 86

Historic name(s): **House, Not Named**

Common name: Jimbo's Cafe

Location: **Avenue D, 1800**

TMS: 012200313015012000

Community: Ensley Proximity: Within town limits USGS: Adamsville County: Jefferson

Construction Date: 1895 circa ca. Alteration date(s): 1960 ca., 1990 ca. Sect./Twp./Rng: 31 - 17S - 3W

Ownership: private Category: Building Related resource Group: _____

Historic Use: Single Dwelling - Non Farm Current Use: Vacant/Not in Use

Function: Residence Function: _____

National Register Status: ☐ N/A ☐ Individually Listed ☐ Listed in District Date: _____ NRIS # _____

NR Listing Name: Downtown Ensley H.D. (Pending 2008)

Consultant Recommend.: Potentially Eligible-District, Field Determined Why: ☐ age ☐ integrity ☐ significance

NR District Ref. Number: 66 contributing _____ Discussion: _____

Form: Massed Plan

Style, Elements: Common Form with stylistic details Folk Victorian

Core Shape: rectangular Height: 1.5 stories Construction: frame

Roof: Shape: Cross Gable Material: Asphalt Features: Decorative Dormer

Exterior Chimney #: 2 Material: concrete block

Central Chimney #: _____ Material: _____ Interior Chimney #: 3 Material: brick

End Chimney #: _____ Material: _____ Front Chimney #: _____ Material: _____

Wall Material, Primary: Unknown 2ndary: _____ Replacement: Vinyl Siding

Principal Porch: Type: N/A Integrity: _____ Height: _____

Width: _____ Roof Shape: _____ Details: _____

Principal Windows: single Type: Double Hung Materials: Metal

Pane Config.: horizontal 2/2 Doors: single

Foundation Material: Brick Type: Piers with Infill Outbuildings: Garage

Landscape features: Casual/Unplanned Yard

Setting: commercial, urban Acreage: city Lot Orientation: SE

Rectangular 1.5 story frame folk Victorian style dwelling with a cross gable asphalt shingle roof with pedimented gables and a pedimented gable dormer at the west slope of its front elevation, 3 interior brick chimneys, 1 exterior concrete block chimney, 1 exterior concrete block flue; faces SE, 4x4 bay core with secondary rear gable wing & small additions to the NW; pedimented cross gable above east half, dormer placed high on roof at west half, single off-center entrance with modern replacement door at façade flanked to the east by a small replacement window, single windows at outer bays with replacement aluminum horizontal 2/2 windows; SW elevation with off-center polygonal bay window flanked by replacement windows, NE elevation of core has 4 single windows covered with plywood; similar windows at rear wing and additions; replacement vinyl siding at façade, replacement asbestos shingle siding at remaining elevations; brick pier foundation with infill; alterations include removal of a front bay (ca. 1990), replacement siding (ca. 1990 and ca. 1960), replacement entrance door (ca. 1990), and replacement windows (ca. 1960); small contributing garage to the rear of the house.

Alterations: Date(s): 1960 ca., 1990 ca. Integrity: fair Condition: fair

removal of a front bay, replacement siding, replacement doors and windows

Historical Data:

Construction and design details indicate that this building was constructed circa 1895 and that it was remodeled circa 1960 and circa 1990. The building is shown on the 1902, 1911, and 1928 Sanborn maps as a residence and was in use as a restaurant by 1951. The Sanborn maps indicate that the house originally had a projecting bay at the west bay of its façade with a porch that wrapped from the bay to the northeast elevation.



Source: Sanborn Maps, 1902, 1911, 1928, 1951; Jefferson Co. Bd. of Equalization records; city directories

Photo Roll	Neg.	View of:
D086A		Oblique, fac. W
D086B		Oblique, fac. N
D086C		NE elev., fac. SW
D086D	-E	Detail, rear

Photos: ☐ prints ☐ slides ☒ negatives ☒ digital

Date Surveyed: 6/15/2008 Modified: 1/5/2009

Recorder: David B. Schneider

Historic name(s): House, Not Named

Common name: Jimbo's Cafe

Location: Avenue D 1800





ENSLEY

Historic Building Survey

And National Register Nomination - 2008

Survey Number: 87

Historic name(s): **Storage Warehouses**

Common name: _____

Location: **Avenue D, 1801**

TMS: **012200313016001000**

Community: **Ensley** Proximity: **Within town limits** USGS: **Adamsville** County: **Jefferson**

Construction Date: **2005** circa ca. Alteration date(s): _____ Sect./Twp./Rng: **31 - 17S - 3W**

Ownership: **private** Category: **Building** Related resource Group: _____

Historic Use: **Commerce/Trade** Current Use: **Commerce/Trade**

Function: **Warehouse** Function: **Warehouse**

National Register Status: ☐ N/A ☐ Individually Listed ☐ Listed in District Date: _____ NRIS # _____

NR Listing Name: **Downtown Ensley H.D. (Pending 2008)**

Consultant Recommend.: **Not Eligible-District, Field Determined** Why: ☐ age ☐ integrity ☐ significance

NR District Ref. Number: **67** noncontributing Discussion: _____

Form: _____

Style, Elements: _____

Core Shape: **rectangular** Height: **1 story** Construction: **steel;**

Roof: Shape: **Front Gable** Material: **Metal** Features: _____

Exterior Chimney #: _____ Material: _____

Central Chimney #: _____ Material: _____ Interior Chimney #: _____ Material: _____

End Chimney #: _____ Material: _____ Front Chimney #: _____ Material: _____

Wall Material, Primary: **Metal** 2ndary: _____ Replacement: _____

Principal Porch: Type: _____ Integrity: _____ Height: _____

Width: _____ Roof Shape: _____ Details: _____

Principal Windows: **N?A** Type: _____ Materials: _____

Pane Config.: _____ Doors: **cargo**

Foundation Material: **Concrete - Block** Type: **Continuous** Outbuildings: **None visible**

Landscape features: **City lot**

Setting: **commercial, urban** Acreage: **city Lot** Orientation: **NW**

Grouping of **4 modern elf storage buildings with low-pitched gable roofs, series of garage doors at side elevations, industrial metal siding.**

Alterations: Date(s): _____ Integrity: _____ Condition: **good**

Historical Data:

Construction and design details indicate that these buildings were constructed circa 2005



Source: **Sanborn Maps, 1902, 1911, 1928, 1951; Jefferson Co. Bd. of Equalization records; city directories**

Photo Roll Neg. View of:
D087A **Oblique, fac. S**

Photos: ☐ prints ☐ slides ☒ negatives ☒ digital

Date Surveyed: **6/15/2008** Modified: **9/29/2008**

Recorder: **David B. Schneider**





ENSLEY

Historic Building Survey

And National Register Nomination - 2008

Survey Number: 88

Historic name(s): Commercial Building, Not Named

Common name: _____

Location: Avenue D, 1914

TMS: 012200313029006000

Community: Ensley Proximity: Within town limits USGS: Adamsville County: Jefferson

Construction Date: 1950 circa ca. Alteration date(s): _____ Sect./Twp./Rng: 31 - 17S - 3W

Ownership: private Category: Building Related resource Group: _____

Historic Use: Commerce/Trade Current Use: Commerce/Trade

Function: Specialty Store Function: Specialty Store

National Register Status: ☐ N/A ☐ Individually Listed ☐ Listed in District Date: _____ NRIS # _____

NR Listing Name: Downtown Ensley H.D. (Pending 2008)

Consultant Recommend.: Potentially Eligible-District, Field Determined Why: ☐ age ☐ integrity ☐ significance

NR District Ref. Number: 68 contributing _____ Discussion: _____

Form: One-part Commercial Block Free standing commercial—flat roof

Style, Elements: Common Form with no stylistic details Post War Modern

Core Shape: rectangular Height: 1 story Construction: masonry

Roof: Shape: Flat or monopitch Material: N/A Features: Parapet

Exterior Chimney #: _____ Material: _____

Central Chimney #: _____ Material: _____ Interior Chimney #: _____ Material: _____

End Chimney #: _____ Material: _____ Front Chimney #: _____ Material: _____

Wall Material, Primary: Brick - Veneer 2ndary: _____ Replacement: _____

Principal Porch: Type: N/A Integrity: _____ Height: _____

Width: _____ Roof Shape: _____ Details: _____

Principal Windows: single Type: Fixed Materials: Metal

Pane Config.: display Doors: single

Foundation Material: Unknown Type: _____ Outbuildings: None visible

Landscape features: City lot

Setting: commercial, urban Acreage: city Lot Orientation: SE

Rectangular 1-story brick veneer and concrete block one-part commercial building with 2 interior units and a flat roof; faces SE, 2 aluminum framed storefront systems at façade with central entrances flanked by storefront windows on low brick bulkheads; 3 bricked-up windows and a bricked up entrance at the NE elevation, similar SW elevation; exposed brick veneer exterior walls.

Alterations: Date(s): _____ Integrity: good Condition: good

Historical Data:

Construction and design details indicate that this building was constructed circa 1950. The building is shown on the 1951 Sanborn map as a single store. The 1928 map shows a dwelling at this site.



Source: Sanborn Maps, 1902, 1911, 1928, 1951; Jefferson Co. Bd. of Equalization records; city directories

Photo Roll Neg. View of:
D088A Oblique, fac. W

Photos: ☐ prints ☐ slides ☒ negatives ☒ digital

Date Surveyed: 6/15/2008 Modified: 4/9/2009

Recorder: David B. Schneider



ENSLEY

Historic Building Survey

And National Register Nomination - 2008

Survey Number: **89**

Historic name(s): **Commercial Building, Not Named**

Common name: _____

Location: **Avenue D, 2000**

TMS: **012200313033005000**

Community: **Ensley** Proximity: **Within town limits** USGS: **Adamsville** County: **Jefferson**

Construction Date: **1955** circa ca. Alteration date(s): **1975 ca.** Sect./Twp./Rng: **31 - 17S - 3W**

Ownership: **private** Category: **Building** Related resource Group: _____

Historic Use: **Commerce/Trade** Current Use: **Commerce/Trade**

Function: **Garage** Function: **Auto Repair Shop**

National Register Status: ☐ N/A ☐ Individually Listed ☐ Listed in District Date: _____ NRIS # _____

NR Listing Name: **Downtown Ensley H.D. (Pending 2008)**

Consultant Recommend.: **Potentially Eligible-District, Field Determined** Why: ☐ age ☐ integrity ☐ significance

NR District Ref. Number: **69** contributing _____ Discussion: _____

Form: **One-part Commercial Block** Free standing commercial—parapet front

Style, Elements: **Common Form with no stylistic details** Post War Modern

Core Shape: **rectangular** Height: **1 story** Construction: **masonry**

Roof: Shape: **Flat or monopitch** Material: **N/A** Features: _____

Exterior Chimney #: _____ Material: _____

Central Chimney #: _____ Material: _____ Interior Chimney #: _____ Material: _____

End Chimney #: _____ Material: _____ Front Chimney #: _____ Material: _____

Wall Material, Primary: **Unknown** 2ndary: **Brick - Veneer** Replacement: **Cast Concrete**

Principal Porch: Type: **N/A** Integrity: _____ Height: _____

Width: _____ Roof Shape: _____ Details: _____

Principal Windows: **single** Type: **Fixed** Materials: **Metal**

Pane Config.: **display** Doors: **single, garage**

Foundation Material: **Unknown** Type: _____ Outbuildings: **None visible**

Landscape features: **City lot**

Setting: **commercial, urban** Acreage: **city Lot** Orientation: **SE**

Rectangular 1-story masonry auto service building with a monopitch roof concealed by flat parapets; faces SE, aluminum framed storefront system at façade with central entrances flanked by storefront windows on low bulkheads; similar storefront window at front bay of NE elevation flanked by 2 pedestrian entrances, 2 garage entrances, a small window, and 2 pedestrian entrances; similar SW elevation; cast tile panels attached to façade at front portions of side elevations, painted brick veneer at rear of side elevations; alterations include the installation of the cast tile façade (1975 ca.).

Alterations: Date(s): **1975 ca.** Integrity: _____ Condition: **good**

installation of the cast tile façade

Historical Data:

Construction and design details indicate that this building was constructed circa 1955 and that it was remodeled circa 1975. An earlier dwelling house is shown at this location on the 1951 Sanborn map.



Source: **Sanborn Maps, 1902, 1911, 1928, 1951; Jefferson Co. Bd. of Equalization records; city directories**

Photo Roll Neg. View of:
D089A **Oblique, fac. W**

Photos: ☐ prints ☐ slides ☒ negatives ☒ digital

Date Surveyed: **6/15/2008** Modified: **4/9/2009**

Recorder: **David B. Schneider**



ENSLEY

Historic Building Survey

And National Register Nomination - 2008

Survey Number: 90

Historic name(s): Colonial Stores Grocery

Common name: Antonio Auto Sales

Location: Avenue D, 2001

TMS: 012200313034001000

Community: Ensley Proximity: Within town limits USGS: Adamsville County: Jefferson

Construction Date: 1954 circa ca. Alteration date(s): _____ Sect./Twp./Rng: 31 - 17S - 3W

Ownership: private Category: Building Related resource Group: _____

Historic Use: Commerce/Trade Current Use: Vacant/Not in Use

Function: Specialty Store Function: _____

National Register Status: ☐ N/A ☐ Individually Listed ☐ Listed in District Date: _____ NRIS # _____

NR Listing Name: Downtown Ensley H.D. (Pending 2008)

Consultant Recommend.: Potentially Eligible-District, Field Determined Why: ☐ age ☐ integrity ☐ significance

NR District Ref. Number: 70 contributing _____ Discussion: _____

Form: _____

Style, Elements: _____ Post War Modern _____

Core Shape: rectangular Height: 1 story Construction: masonry

Roof: Shape: Flat or monopitch Material: _____ Features: _____

Exterior Chimney #: _____ Material: _____

Central Chimney #: _____ Material: _____ Interior Chimney #: _____ Material: _____

End Chimney #: _____ Material: _____ Front Chimney #: _____ Material: _____

Wall Material, Primary: Brick - Veneer 2ndary: Brick - Common Bond Replacement: _____

Principal Porch: Type: N/A Integrity: _____ Height: _____

Width: _____ Roof Shape: _____ Details: _____

Principal Windows: single Type: Fixed Materials: Metal

Pane Config.: display Doors: single, arage

Foundation Material: Unknown Type: _____ Outbuildings: None visible

Landscape features: City lot

Setting: commercial, urban Acreage: city Lot Orientation: NW

Modern rectangular 1-story commercial building with a flat roof; faces NW; aluminum frame storefronts and garage entrances along its façade.

Alterations: Date(s): _____ Integrity: _____ Condition: good

Historical Data:

According to a December 2, 1954 article in *The Birmingham News*, this building was then under construction as a grocery store by the Colonial Stores company. An earlier dwelling house is shown at this location on the 1951 Sanborn map.



Source: Sanborn Maps, 1902, 1911, 1928, 1951; Jefferson Co. Bd. of Equalization records; city directories

Photo Roll	Neg.	View of:
D090A		Facade, fac. SW
D090B	-C	Oblique, fac. E

Photos: ☐ prints ☐ slides ☒ negatives ☒ digital

Date Surveyed: 6/15/2008 Modified: 4/9/2009

Recorder: David B. Schneider



Historic name(s): Colonial Stores Grocery

Common name: Antonio Auto Sales

Location: Avenue D 2001





ENSLEY

Historic Building Survey

And National Register Nomination - 2008

Survey Number: 91

Historic name(s): AMVETS Post 127
 Common name: Handsome Brute's Private Club
 Location: Avenue D, 2012
 TMS: 012200313033003000

Community: Ensley Proximity: Within town limits USGS: Adamsville County: Jefferson
 Construction Date: 1965 circa ca. Alteration date(s): _____ Sect./Twp./Rng: 31 - 17S - 3W
 Ownership: private Category: Building Related resource Group: _____
 Historic Use: Social Current Use: Social
 Function: Clubhouse Function: Clubhouse

National Register Status: ☐ N/A ☐ Individually Listed ☐ Listed in District Date: _____ NRIS # _____
 NR Listing Name: Downtown Ensley H.D. (Pending 2008)
 Consultant Recommend.: Not Eligible-District, Field Determined Why: ☐ age ☐ integrity ☐ significance
 NR District Ref. Number: 71 noncontributing Discussion: _____

Form: _____
 Style, Elements: _____ Post War Modern
 Core Shape: rectangular Height: 1 story Construction: masonry
 Roof: Shape: Flat or monopitch Material: N/A Features: _____
 Exterior Chimney #: _____ Material: _____
 Central Chimney #: _____ Material: _____ Interior Chimney #: _____ Material: _____
 End Chimney #: _____ Material: _____ Front Chimney #: _____ Material: _____
 Wall Material, Primary: Brick - Veneer 2ndary: = Replacement: _____
 Principal Porch: Type: N/A Integrity: _____ Height: _____
 Width: _____ Roof Shape: _____ Details: _____
 Principal Windows: N/A Type: _____ Materials: _____
 Pane Config.: _____ Doors: double

Foundation Material: Unknown Type: _____ Outbuildings: None visible
 Landscape features: City lot
 Setting: commercial, urban Acreage: city Lot Orientation: SE

Rectangular 1-story brick building with a flat roof; faces NE, off-center 1-story flat concrete canopy supported by brick posts; entrance with double-leaf doors at canopy flanked to the west by an infilled window; brick veneer exterior walls.

Alterations: Date(s): _____ Integrity: _____ Condition: fair

Historical Data:

Construction and design details indicate that this building was constructed circa 1965. The site was shown as being vacant on the 1951 Sanborn map.



Source: Sanborn Maps, 1902, 1911, 1928, 1951; Jefferson Co. Bd. of Equalization records; city directories

Photo Roll Neg. View of:
 D091A _____ Oblique, fac. N
 D091B _____ Detail

Photos: ☐ prints ☐ slides ☒ negatives ☒ digital
 Date Surveyed: 6/15/2008 Modified: 4/9/2009
 Recorder: David B. Schneider

Historic name(s): AMVETS Post 127

Common name: Handsome Brute's Private Club

Location: Avenue D 2012





ENSLEY

Historic Building Survey

And National Register Nomination - 2008

Survey Number: 92

Historic name(s): Commercial Building, Not Named

Common name: _____

Location: Avenue D, 2100

TMS: 012200313049005000

Community: Ensley Proximity: Within town limits USGS: Adamsville County: Jefferson

Construction Date: 1925 circa ca. Alteration date(s): 1975 ca. Sect./Twp./Rng: 31 - 17S - 3W

Ownership: private Category: Building Related resource Group: _____

Historic Use: Commerce/Trade Current Use: Commerce/Trade

Function: Garage Function: Auto Repair Shop

National Register Status: ☐ N/A ☐ Individually Listed ☐ Listed in District Date: _____ NRIS # _____

NR Listing Name: Downtown Ensley H.D. (Pending 2008)

Consultant Recommend.: Potentially Eligible-District, Field Determined Why: ☐ age ☐ integrity ☐ significance

NR District Ref. Number: 72 contributing _____ Discussion: _____

Form: One-part Commercial Block Free standing commercial—parapet front _____

Style, Elements: Common Form with stylistic details Early-20th Century Commercial _____

Core Shape: rectangular Height: 1 story Construction: masonry

Roof: Shape: Front Gable Material: Asphalt Features: Parapet

Exterior Chimney #: _____ Material: _____

Central Chimney #: _____ Material: _____ Interior Chimney #: _____ Material: _____

End Chimney #: _____ Material: _____ Front Chimney #: _____ Material: _____

Wall Material, Primary: Brick - Veneer 2ndary: Brick - Common Bond Replacement: _____

Principal Porch: Type: N/A Integrity: _____ Height: _____

Width: _____ Roof Shape: _____ Details: _____

Principal Windows: single Type: Fixed Materials: Metal

Pane Config.: display Doors: single, garage

Foundation Material: Brick Type: Continuous Outbuildings: None visible

Landscape features: City lot

Setting: commercial, urban Acreage: city Lot Orientation: SE

Rectangular 1-story brick veneer early twentieth century commercial style one-part commercial building with a front-facing gable asphalt shingle roof concealed by a shaped parapet; faces SE, 2x6 bay core; façade with a storefront system to the east with a single pedestrian entrance flanked to the east by a storefront window on a low brick parapet, garage entrance at west bay of façade; storefront window at front bay of northeast elevation flanked by a partially infilled garage entrance, 3 triple metal industrial windows, and a garage entrance; southwest elevation is similar; exposed brick veneer exterior walls with decorative cast diamond-shaped and rectangular inserts, decorative pilasters at side elevations with cast caps and cast diamond-shaped inserts; alterations include the replacement of the storefront framing with aluminum, the replacement of the front cargo door, and the infilling of 1 side cargo door (ca. 1975).

Alterations: Date(s): 1975 ca. Integrity: good Condition: good

replacement of the storefront framing with aluminum, the replacement of the front cargo door, and the infilling of 1 side cargo door.

Historical Data:

Construction and design details indicate that this building was constructed circa 1925 and that it was remodeled circa 1975. The building is shown on the 1928 Sanborn map as a vacant garage and as auto storage on the 1951 edition.



Source: Sanborn Maps, 1902, 1911, 1928, 1951; Jefferson Co. Bd. of Equalization records; city directories

Photo Roll Neg. View of:
D092A -B Oblique, fac. W

Photos: ☐ prints ☐ slides ☒ negatives ☒ digital

Date Surveyed: 6/15/2008 Modified: 1/5/2009

Recorder: David B. Schneider

Historic name(s): **Commercial Building, Not Named**

Common name: _____

Location: **Avenue D** 2100





ENSLEY

Historic Building Survey

And National Register Nomination - 2008

Survey Number: **93**

Historic name(s): **Commercial Building, Not Named**

Common name: _____

Location: **Avenue D, 2107**

TMS: **012200313048001000**

Community: Ensley Proximity: Within town limits USGS: Adamsville County: Jefferson

Construction Date: 1980 circa ca. Alteration date(s): _____ Sect./Twp./Rng: 31 - 17S - 3W

Ownership: private Category: Building Related resource Group: _____

Historic Use: Commerce/Trade Current Use: Commerce/Trade

Function: Specialty Store Function: Auto Repair Shop

National Register Status: ☐ N/A ☐ Individually Listed ☐ Listed in District Date: _____ NRIS # _____

NR Listing Name: Downtown Ensley H.D. (Pending 2008)

Consultant Recommend.: Not Eligible-District, Field Determined Why: ☐ age ☐ integrity ☐ significance

NR District Ref. Number: 73 noncontributing Discussion: _____

Form: _____

Style, Elements: _____

Core Shape: rectangular Height: 1 story Construction: steel

Roof: Shape: Flat or monopitch Material: N/A Features: _____

Exterior Chimney #: _____ Material: _____

Central Chimney #: _____ Material: _____ Interior Chimney #: _____ Material: _____

End Chimney #: _____ Material: _____ Front Chimney #: _____ Material: _____

Wall Material, Primary: Metal 2ndary: _____ Replacement: _____

Principal Porch: Type: N/A Integrity: _____ Height: _____

Width: _____ Roof Shape: _____ Details: _____

Principal Windows: N/A Type: _____ Materials: _____

Pane Config.: _____ Doors: garage

Foundation Material: Concrete - Block Type: Continuous Outbuildings: None visible

Landscape features: City lot

Setting: commercial, urban Acreage: city Lot Orientation: NW

Modern metal industrial building with a flat roof; industrial metal siding; faces NW.

Alterations: Date(s): _____ Integrity: _____ Condition: fair

Historical Data:

Construction and design details indicate that this building was constructed circa 1980.



Source: Sanborn Maps, 1902, 1911, 1928, 1951; Jefferson Co.

Bd. of Equalization records; city directories

Photo Roll Neg. View of:

D093 Oblique, fac. S

Photos: ☐ prints ☐ slides ☒ negatives ☒ digital

Date Surveyed: 6/15/2008 Modified: 9/19/2008

Recorder: David B. Schneider





ENSLEY

Historic Building Survey

And National Register Nomination - 2008

Survey Number: 94

Historic name(s): Western Health Center

Common name: _____

Location: Avenue E, 1700

TMS: 012200313012001000

Community: Ensley Proximity: Within town limits USGS: Adamsville County: Jefferson

Construction Date: 1980 circa ca. Alteration date(s): _____ Sect./Twp./Rng: 31 - 17S - 3W

Ownership: private Category: Building Related resource Group: _____

Historic Use: Government Current Use: Government

Function: Business/Professional Office Function: Business/Professional Office

National Register Status: ☐ N/A ☐ Individually Listed ☐ Listed in District Date: _____ NRIS # _____

NR Listing Name: Downtown Ensley H.D. (Pending 2008)

Consultant Recommend.: Not Eligible-District, Field Determined Why: ☐ age ☐ integrity ☐ significance

NR District Ref. Number: 74 noncontributing Discussion: _____

Form: _____

Style, Elements: _____ Post War Modern

Core Shape: rectangular Height: 2 stories Construction: masonry

Roof: Shape: Flat or monopitch Material: N/A Features: _____

Exterior Chimney #: _____ Material: _____

Central Chimney #: _____ Material: _____ Interior Chimney #: _____ Material: _____

End Chimney #: _____ Material: _____ Front Chimney #: _____ Material: _____

Wall Material, Primary: Brick - Veneer 2ndary: Concrete Replacement: _____

Principal Porch: Type: N/A Integrity: _____ Height: _____

Width: _____ Roof Shape: _____ Details: _____

Principal Windows: single Type: Fixed Materials: Metal

Pane Config.: _____ Doors: single

Foundation Material: Unknown Type: _____ Outbuildings: None visible

Landscape features: City lot

Setting: commercial, urban Acreage: city Lot Orientation: SE

Modern 2-story brick veneer office building with a flat roof; faces SE, rectangular core with second similar building across alley to rear and connected by a 2nd floor walkway; brick veneer exterior elevations with concrete decorative elements.

Alterations: Date(s): _____ Integrity: _____ Condition: _____

Historical Data:

Construction and design details indicate that this building was constructed circa 1980.



Source: Sanborn Maps, 1902, 1911, 1928, 1951; Jefferson Co. Bd. of Equalization records; city directories

Photo Roll	Neg.	View of:
D094A	-B	Oblique, fac. N
D094C		Oblique, fac. W
D094D		Oblique, fac. S
D094E		Oblique, fac. E

Photos: ☐ prints ☐ slides ☒ negatives ☒ digital

Date Surveyed: 6/15/2008 Modified: 4/9/2009

Recorder: David B. Schneider

Historic name(s): Western Health Cenrer

Common name: _____

Location: Avenue E 1700





ENSLEY

Historic Building Survey

And National Register Nomination - 2008

Survey Number: 95

Historic name(s): Bank of Alabama
 Common name: Olive Branch Lodge
 Location: Avenue E, 1724
 TMS: 012200313012004000

Community: Ensley Proximity: Within town limits USGS: Adamsville County: Jefferson
 Construction Date: 1925 circa ca. Alteration date(s): _____ Sect./Twp./Rng: 31 - 17S - 3W
 Ownership: private Category: Building Related resource Group: _____
 Historic Use: Commerce/Trade Current Use: Vacant/Not in Use
 Function: Bank Function: _____

National Register Status: ☐ N/A ☐ Individually Listed ☐ Listed in District Date: _____ NRIS # _____
 NR Listing Name: Downtown Ensley H.D. (Pending 2008)
 Consultant Recommend.: Potentially Eligible-District, Field Determined Why: ☐ age ☐ integrity ☐ significance
 NR District Ref. Number: 75 contributing _____ Discussion: _____

Form: One-part Commercial Block Free standing commercial—parapet front
 Style, Elements: Common Form with stylistic details Neoclassical Revival
 Core Shape: rectangular Height: 1 story Construction: masonry
 Roof: Shape: Front Gable Material: Asphalt Features: Parapet
 Exterior Chimney #: _____ Material: _____
 Central Chimney #: _____ Material: _____ Interior Chimney #: _____ Material: _____
 End Chimney #: _____ Material: _____ Front Chimney #: _____ Material: _____
 Wall Material, Primary: Brick - Veneer 2ndary: _____ Replacement: _____
 Principal Porch: Type: N/A Integrity: _____ Height: _____
 Width: _____ Roof Shape: _____ Details: _____
 Principal Windows: single Type: Fixed Materials: Wood
 Pane Config.: display Doors: double, single

Foundation Material: Brick Type: Continuous Outbuildings: None visible
 Landscape features: City lot
 Setting: commercial, urban Acreage: city Lot Orientation: SE

Rectangular 1-story brick veneer Neoclassical Revival style commercial building with a front-facing gable asphalt shingle roof concealed at its façade by a gable parapet; faces SE, 3x5 bay core; central bay of façade projects slightly under broken pedimented gable with a molded cornice with dentils, round-arched central entrance opening with recessed double leaf doors with trabeated entrance surround surmounted by a cast eagle, entrance flanked by single narrow windows; outer bays with single multi-light windows with decorative brick surrounds; similar shorter windows at 2 front bays of SW elevation, 2 similar windows within round arched openings with cast keystones at next 2 bays, similar arched opening with entrance at rear bay; blank NE elevation formerly abutted a building that has been removed; exposed brick veneer façade with decorative cast foundation and belt courses, decorative pilasters and corbelled cornice at SW elevation.

Alterations: Date(s): _____ Integrity: _____ Condition: good

Historical Data:

Construction and design details indicate that this building was constructed circa 1925. It is shown on the 1928 Sanborn map as a bank and on the 1951 edition as shops. The Birmingham District indicates that the building was originally the bank of Ensley and that it later served as the Olive Branch Lodge, a social organization for Ensley's white community (pp. 103 & 105).



Source: Sanborn Maps, 1902, 1911, 1928, 1951; Bd. of Equalization ; city directories; Hist. Sites Jeff. Co.

Photo Roll Neg. View of:
 D095A _____ Oblique, fac. N
 D095B _____ Oblique, fac. W
 D095C -D Details

Photos: ☐ prints ☐ slides ☒ negatives ☒ digital
 Date Surveyed: 6/15/2008 Modified: 1/5/2009
 Recorder: David B. Schneider

Historic name(s): Bank of Alabama

Common name: Olive Branch Lodge

Location: Avenue E 1724





ENSLEY

Historic Building Survey

And National Register Nomination - 2008

Survey Number: 96

Historic name(s): Commercial Building, Not Named

Common name: _____

Location: Avenue E, 1800 1804

TMS: 012200313016004001

Community: Ensley Proximity: Within town limits USGS: Adamsville County: Jefferson

Construction Date: 1925 circa ca. Alteration date(s): 1990 ca. Sect./Twp./Rng: 31 - 17S - 3W

Ownership: private Category: Building Related resource Group: _____

Historic Use: Commerce/Trade Current Use: Commerce/Trade

Function: Specialty Store Function: Specialty Store

National Register Status: ☐ N/A ☐ Individually Listed ☐ Listed in District Date: _____ NRIS # _____

NR Listing Name: Downtown Ensley H.D. (Pending 2008)

Consultant Recommend.: Potentially Eligible-District, Field Determined Why: ☐ age ☐ integrity ☐ significance

NR District Ref. Number: 76 contributing _____ Discussion: _____

Form: One-part Commercial Block Commercial corner-parapet front

Style, Elements: Common Form with no stylistic details Early-20th Century Commercial

Core Shape: rectangular Height: 1 story Construction: masonry

Roof: Shape: Flat or monopitch Material: N/A Features: Parapet

Exterior Chimney #: _____ Material: _____

Central Chimney #: _____ Material: _____ Interior Chimney #: _____ Material: _____

End Chimney #: _____ Material: _____ Front Chimney #: _____ Material: _____

Wall Material, Primary: Unknown 2ndary: Stucco Replacement: Stucco

Principal Porch: Type: N/A Integrity: _____ Height: _____

Width: _____ Roof Shape: _____ Details: _____

Principal Windows: single Type: Fixed Materials: Metal

Pane Config.: display Doors: single, double

Foundation Material: Unknown Type: _____ Outbuildings: None visible

Landscape features: City lot

Setting: commercial, urban Acreage: city Lot Orientation: SE

Rectangular 1-story stucco one-part commercial row with 3 interior units and a monopitch roof concealed by flat parapets; faces SE, 3 storefront systems at façade separated by stucco pillars, center storefront is wider than outer storefronts; eastern storefront has recessed double leaf entrance flanked by aluminum frame storefront windows on low tile bulkheads, upper transom area is blocked down with signage; center storefront has recessed double leaf entrance flanked by aluminum frame storefront windows, upper transom area is blocked down with tile and signage; western storefront has single recessed entrance to west flanked by aluminum frame storefront windows, upper transom area is blocked down with signage; northeast elevation is exposed along 18th Street and has a storefront window at its front bay, an off-center pedestrian entrance, and 3 short high-placed windows; painted stucco exterior walls; alterations include modifications to the storefronts and the stuccoing of the façade (1995 ca.).

Alterations: Date(s): 1990 ca. Integrity: fair Condition: good

modifications to the storefronts and the stuccoing of the façade

Historical Data:

Construction and design details indicate that this building was constructed circa 1925 and that it was remodeled circa 1990. The building is not shown on the 1911 Sanborn map but is shown as stores in subsequent editions.



Source: Sanborn Maps, 1902, 1911, 1928, 1951; Jefferson Co. Bd. of Equalization records; city directories

Photo Roll	Neg.	View of:
D096A		Oblique, fac. W
D096B	-D	Details

Photos: ☐ prints ☐ slides ☒ negatives ☒ digital

Date Surveyed: 6/15/2008 Modified: 4/9/2009

Recorder: David B. Schneider

Historic name(s): Commercial Building, Not Named

Common name: _____

Location: Avenue E 1800 1804





ENSLEY

Historic Building Survey

And National Register Nomination - 2008

Survey Number: 97

Historic name(s): First National Bank

Common name: _____

Location: Avenue E, 1801

TMS: 012200313017001000

Community: Ensley Proximity: Within town limits USGS: Adamsville County: Jefferson

Construction Date: 1960 circa _____ Alteration date(s): 1990 ca. Sect./Twp./Rng: 31 - 17S - 3W

Ownership: private Category: Building Related resource Group: _____

Historic Use: Commerce/Trade Current Use: Commerce/Trade

Function: Bank Function: Bank

National Register Status: ☐ N/A ☐ Individually Listed ☐ Listed in District Date: _____ NRIS # _____

NR Listing Name: Downtown Ensley H.D. (Pending 2008)

Consultant Recommend.: Potentially Eligible-District, Field Determined Why: ☐ age ☐ integrity ☐ significance

NR District Ref. Number: 77 contributing _____ Discussion: _____

Form: _____

Style, Elements: _____ Post War Modern _____

Core Shape: rectangular Height: 1 story Construction: masonry

Roof: Shape: Flat or monopitch Material: N/A Features: Parapet

Exterior Chimney #: _____ Material: _____

Central Chimney #: _____ Material: _____ Interior Chimney #: _____ Material: _____

End Chimney #: _____ Material: _____ Front Chimney #: _____ Material: _____

Wall Material, Primary: Brick - Veneer 2ndary: _____ Replacement: _____

Principal Porch: Type: N/A Integrity: _____ Height: _____

Width: _____ Roof Shape: _____ Details: _____

Principal Windows: single Type: Fixed Materials: Metal

Pane Config.: display Doors: single, double

Foundation Material: Concrete - Block Type: Continuous Outbuildings: None visible

Landscape features: City lot

Setting: commercial, urban Acreage: city Lot Orientation: NW


Rectangular 1-story brick veneer and glass commercial building with a flat roof; faces NW, NW façade with long aluminum frame storefront and exposed brick veneer wall, similar side elevations. Designed by the noted Birmingham architectural firm of Warren, Knight, and Davis and constructed in 1960 as the Ensley Branch of the First National Bank, the scale and massing of the building is consistent with the surrounding streetscape and it reflects the end of the district's period of significance.

Alterations: Date(s): 1990 ca. Integrity: good Condition: good

Canopy added to rear drive through lanes

Historical Data:

Built in 1960 as the Ensley Branch of the First National Bank; construction began in April 1960 and was scheduled to take 6 months; Thomas C. Brasfield served as the general contractor; the building was designed by Warren, Knight, and Davis architects.



Source: "Work to start soon on Ensley bank branch,"
Birmingham News, Feb. 25, 1960

Photo Roll	Neg.	View of:
D097A		Oblique, fac. S
D097B	, D	Oblique, fac. E
D097C		Oblique, fac. W

Photos: ☐ prints ☐ slides ☒ negatives ☒ digital

Date Surveyed: 6/15/2008 Modified: 4/9/2009

Recorder: David B. Schneider

Historic name(s): First National Bank

Common name: _____

Location: Avenue E 1801





ENSLEY

Historic Building Survey

And National Register Nomination - 2008

Survey Number: **98**

Historic name(s): **Commercial Building, Not Named**

Common name: _____

Location: **Avenue E, 1806 1812**

TMS: **012200313016004003**

Community: **Ensley** Proximity: **Within town limits** USGS: **Adamsville** County: **Jefferson**

Construction Date: **1910** circa ca. Alteration date(s): **1965 ca., 1980 ca.** Sect./Twp./Rng: **31 - 17S - 3W**

Ownership: **private** Category: **Building** Related resource Group: _____

Historic Use: **Commerce/Trade** Current Use: **Commerce/Trade**

Function: **Specialty Store** Function: **Specialty Store**

National Register Status: ☐ N/A ☐ Individually Listed ☐ Listed in District Date: _____ NRIS # _____

NR Listing Name: **Downtown Ensley H.D. (Pending 2008)**

Consultant Recommend.: **Potentially Eligible-District, Field Determined** Why: ☐ age ☐ integrity ☐ significance

NR District Ref. Number: **78** contributing _____ Discussion: _____

Form: **One-part Commercial Block** Commercial corner-parapet front

Style, Elements: **Common Form with no stylistic details** Early-20th Century Commercial

Core Shape: **rectangular** Height: **1 story** Construction: **masonry**

Roof: Shape: **Flat or monopitch** Material: **N/A** Features: **Parapet**

Exterior Chimney #: _____ Material: _____

Central Chimney #: _____ Material: _____ Interior Chimney #: _____ Material: _____

End Chimney #: _____ Material: _____ Front Chimney #: _____ Material: _____

Wall Material, Primary: **Brick - Veneer** 2ndary: **Brick - Common Bond** Replacement: _____

Principal Porch: Type: **N/A** Integrity: _____ Height: _____

Width: _____ Roof Shape: _____ Details: _____

Principal Windows: **single** Type: **Fixed** Materials: **Wood**

Pane Config.: **display** Doors: **single**

Foundation Material: **Brick** Type: **Continuous** Outbuildings: **None visible**

Landscape features: **City lot**

Setting: **commercial, urban** Acreage: **city Lot** Orientation: **SW**

Rectangular 1-story brick veneer one-part commercial row with 3 interior units and a monopitch roof concealed by a flat parapet along its façade and stepped parapets at its sides; faces SE, 3 storefront systems at façade separated by brick veneer pillars; center storefront has double leaf entrance flanked by aluminum frame storefront windows on low stucco bulkheads, flanking storefronts have side entrances flanked by aluminum frame storefront windows; upper level of façade covered with industrial metal siding; SW elevation is exposed along an alley and is constructed of brick set in common bond with an off-center segmental arched entrance flanked by short high-placed segmental arched window openings; NE elevation abuts an adjacent building; alterations include replacement of storefront framing with aluminum (ca. 1965) and covering the upper floor with metal siding (ca. 1980).

Alterations: Date(s): **1965 ca., 1980 ca.** Integrity: **fair** Condition: **good**

replacement of storefront framing with aluminum and covering the upper floor with metal siding

Historical Data:

Construction and design details indicate that this building was constructed circa 1910 and that it was remodeled circa 1965 and circa 1980. The building is not shown on the 1902 Sanborn map but is shown as stores on the 1911 and subsequent editions.



Source: **Sanborn Maps, 1902, 1911, 1928, 1951; Jefferson Co. Bd. of Equalization records; city directories**

Photo Roll Neg. View of:
D098A _____ Oblique, fac. N
D098B -D Details

Photos: ☐ prints ☐ slides ☒ negatives ☒ digital

Date Surveyed: **6/15/2008** Modified: **4/9/2009**

Recorder: **David B. Schneider**

Historic name(s): Commercial Building, Not Named

Common name: _____

Location: Avenue E 1806 1812





ENSLEY

Historic Building Survey

And National Register Nomination - 2008

Survey Number: 99

Historic name(s): Commercial Building, Not Named

Common name: _____

Location: Avenue E, 1810 1812

TMS: 012200313016003000

Community: Ensley Proximity: Within town limits USGS: Adamsville County: Jefferson

Construction Date: 1925 circa ca. Alteration date(s): 1965 ca. Sect./Twp./Rng: 31 - 17S - 3W

Ownership: private Category: Building Related resource Group: _____

Historic Use: Commerce/Trade Current Use: Commerce/Trade

Function: Specialty Store Function: Specialty Store

National Register Status: ☐ N/A ☐ Individually Listed ☐ Listed in District Date: _____ NRIS # _____

NR Listing Name: Downtown Ensley H.D. (Pending 2008)

Consultant Recommend.: Potentially Eligible-District, Field Determined Why: ☐ age ☐ integrity ☐ significance

NR District Ref. Number: 79 contributing _____ Discussion: _____

Form: Two-part Commercial Block Free standing commercial—parapet front

Style, Elements: Common Form with stylistic details Early-20th Century Commercial

Core Shape: rectangular Height: 2 stories Construction: masonry

Roof: Shape: Flat or monopitch Material: N/A Features: Parapet

Exterior Chimney #: _____ Material: _____

Central Chimney #: _____ Material: _____ Interior Chimney #: _____ Material: _____

End Chimney #: _____ Material: _____ Front Chimney #: _____ Material: _____

Wall Material, Primary: Brick - Veneer 2ndary: Brick - Common Bond Replacement: _____

Principal Porch: Type: N/A Integrity: _____ Height: _____

Width: _____ Roof Shape: _____ Details: _____

Principal Windows: grouped Type: Awning Materials: Metal

Pane Config.: 2/2/1 Doors: single

Foundation Material: Brick Type: Continuous Outbuildings: None visible

Landscape features: City lot

Setting: commercial, urban Acreage: city Lot Orientation: SE

Rectangular 2-story brick veneer early twentieth century commercial style two-part commercial building with a monopitch roof concealed by a flat parapet along its façade and stepped parapets at its sides; faces SE, 2 storefront systems at façade separated by a stucco veneer pillar; both storefronts have modern aluminum framing, the west storefront has a 6-panel storefront window on a low stucco bulkhead and the eastern storefront has a right side single entrance with transom flanked by a wide storefront window on a low stucco bulkhead, continuous stucco sign panel atop storefronts; two groupings of 5 grouped aluminum frame replacement windows at upper level surrounded by decorative brick patterns, similar decorative brick band below projecting molded metal cornice below parapet with simple cast cap; exposed brick veneer at façade; NE elevation is exposed along an alley and is brick set in common bond; SW elevation abuts an adjacent building; alterations include replacement of storefront framing with aluminum and replacement windows (ca. 1965).

Alterations: Date(s): 1965 ca. Integrity: good Condition: good

replacement of storefront framing with aluminum and replacement windows

Historical Data:

Construction and design details indicate that this Early-20th Century Commercial style building was constructed circa 1925. An earlier 1-story commercial building is shown on the 1911 Sanborn map and this building is shown on the 1928 and 1951 editions. The 1925 city directory lists the A.M. Heller dry goods store at 1814 and T. G. Mackey & Sons men's furnishings at 1816 Avenue E, these are the addresses of the property indicated on the 1928 Sanborn map



Source: Sanborn Maps, 1902, 1911, 1928, 1951; Jefferson Co. Bd. of Equalization records; city directories

Photo Roll Neg. View of:
D099A , C Oblique, fac. W
D099B Facade, fac. NW

Photos: ☐ prints ☐ slides ☒ negatives ☒ digital

Date Surveyed: 6/15/2008 Modified: 4/9/2009

Recorder: David B. Schneider



Historic name(s): Commercial Building, Not Named

Common name: _____

Location: Avenue E 1810 1812





ENSLEY

Historic Building Survey

And National Register Nomination - 2008

Survey Number: 100

Historic name(s): Commercial Building, Not Named

Common name: _____

Location: Avenue E, 1820

TMS: 012200313016003000

Community: Ensley Proximity: Within town limits USGS: Adamsville County: Jefferson

Construction Date: 1925 circa ca. Alteration date(s): 1970 ca. Sect./Twp./Rng: 31 - 17S - 3W

Ownership: private Category: Building Related resource Group: _____

Historic Use: Commerce/Trade Current Use: Commerce/Trade

Function: Specialty Store Function: Specialty Store

National Register Status: ☐ N/A ☐ Individually Listed ☐ Listed in District Date: _____ NRIS # _____

NR Listing Name: Downtown Ensley H.D. (Pending 2008)

Consultant Recommend.: Not Eligible-District, Field Determined Why: ☐ age ☐ integrity ☐ significance

NR District Ref. Number: 80 noncontributing Discussion: _____

Form: _____

Style, Elements: _____ Post War Modern _____

Core Shape: rectangular Height: 1 story Construction: _____

Roof: Shape: Flat or monopitch Material: N/A Features: _____

Exterior Chimney #: _____ Material: _____

Central Chimney #: _____ Material: _____ Interior Chimney #: _____ Material: _____

End Chimney #: _____ Material: _____ Front Chimney #: _____ Material: _____

Wall Material, Primary: Metal 2ndary: Stucco Replacement: _____

Principal Porch: Type: N/A Integrity: _____ Height: _____

Width: _____ Roof Shape: _____ Details: _____

Principal Windows: single Type: Fixed Materials: Metal

Pane Config.: display Doors: single

Foundation Material: Unknown Type: _____ Outbuildings: None visible

Landscape features: City lot

Setting: commercial, urban Acreage: city Lot Orientation: SE

Rectangular 1-story commercial building with a monopitch roof concealed by a flat parapet; faces SE; single storefront system with an off-center entrance flanked to the west by a narrow storefront window and to the east by a 2-segment storefront window on low stucco bulkheads; modern metal siding at upper façade; building abuts adjacent buildings on both sides; alterations include modifications to the storefront and the covering of the upper façade with metal (1970 ca.); historic architectural integrity lost to alterations.

Alterations: Date(s): 1970 ca. Integrity: poor Condition: good

modifications to the storefront and the covering of the upper façade with metal

Historical Data: _____

This building is similar in footprint to a building shown on the 1928 and 1951 Sanborn maps but retains no outwardly visible historic integrity.



Source: Sanborn Maps, 1902, 1911, 1928, 1950; Jefferson Co.

Bd. of Equalization records; city directories

Photo Roll Neg. View of:

D100A Facade, fac. NW

Photos: ☐ prints ☐ slides ☒ negatives ☒ digital

Date Surveyed: 6/15/2008 Modified: 4/9/2009

Recorder: David B. Schneider





ENSLEY

Historic Building Survey

And National Register Nomination - 2008

Survey Number: 101

Historic name(s): Commercial Building, Not Named

Common name: _____

Location: Avenue E, 1818

TMS: 012200313016003000

Community: Ensley Proximity: Within town limits USGS: Adamsville County: Jefferson

Construction Date: 1925 circa ca. Alteration date(s): 1990 ca. Sect./Twp./Rng: 31 - 17S - 3W

Ownership: private Category: Building Related resource Group: _____

Historic Use: Commerce/Trade Current Use: Vacant/Not in Use

Function: Specialty Store Function: _____

National Register Status: ☐ N/A ☐ Individually Listed ☐ Listed in District Date: _____ NRIS # _____

NR Listing Name: Downtown Ensley H.D. (Pending 2008)

Consultant Recommend.: Not Eligible-District, Field Determined Why: ☐ age ☐ integrity ☐ significance

NR District Ref. Number: 81 noncontributing Discussion: _____

Form: _____

Style, Elements: _____ Post War Modern _____

Core Shape: rectangular Height: 1 story Construction: masonry

Roof: Shape: Flat or monopitch Material: N/A Features: _____

Exterior Chimney #: _____ Material: _____

Central Chimney #: _____ Material: _____ Interior Chimney #: _____ Material: _____

End Chimney #: _____ Material: _____ Front Chimney #: _____ Material: _____

Wall Material, Primary: Metal 2ndary: Stucco Replacement: _____

Principal Porch: Type: N/A Integrity: _____ Height: _____

Width: _____ Roof Shape: _____ Details: _____

Principal Windows: single Type: Fixed Materials: Metal

Pane Config.: display Doors: single

Foundation Material: Unknown Type: _____ Outbuildings: None visible

Landscape features: City lot

Setting: commercial, urban Acreage: city Lot Orientation: SE

Rectangular 1-story commercial building with a monopitch roof concealed by a flat parapet; faces SE; single storefront system with a side entrance flanked to the east by a 3-segment storefront window on a low stucco bulkhead; modern metal siding at upper façade, stucco pilasters flank storefront and upper facade; building abuts adjacent buildings on both sides; alterations include modifications to the storefront and the covering of the upper façade with metal (1970 ca.); historic architectural integrity lost to alterations.

Alterations: Date(s): 1990 ca. Integrity: poor Condition: good

Historical Data:

Construction and design details indicate that this building was constructed circa 1925; a house is shown at this site on the 1911 Sanborn map; this building is shown on the on the 1928 and 1950 editions as a store.



Source: Sanborn Maps, 1902, 1911, 1928, 1950; Jefferson Co. Bd. of Equalization records; city directories

Photo Roll Neg. View of:
D101A Facade, fac. NW

Photos: ☐ prints ☐ slides ☒ negatives ☒ digital

Date Surveyed: 6/15/2008 Modified: 4/9/2009

Recorder: David B. Schneider



ENSLEY

Historic Building Survey

And National Register Nomination - 2008

Survey Number: 102

Historic name(s): Commercial Building, Not Named

Common name: _____

Location: Avenue E, 1912 1916

TMS: 012200313028003000

Community: Ensley Proximity: Within town limits USGS: Adamsville County: Jefferson

Construction Date: 1910 circa ca. Alteration date(s): 1970 ca. Sect./Twp./Rng: 31 - 17S - 3W

Ownership: private Category: Building Related resource Group: _____

Historic Use: Commerce/Trade Current Use: Commerce/Trade

Function: Specialty Store Function: Specialty Store

National Register Status: ☐ N/A ☐ Individually Listed ☐ Listed in District Date: _____ NRIS # _____

NR Listing Name: Downtown Ensley H.D. (Pending 2008)

Consultant Recommend.: Potentially Eligible-District, Field Determined Why: ☐ age ☐ integrity ☐ significance

NR District Ref. Number: 83 contributing _____ Discussion: _____

Form: One-part Commercial Block Commercial corner-parapet front

Style, Elements: Common Form with no stylistic details Early-20th Century Commercial

Core Shape: rectangular Height: 1 story Construction: masonry

Roof: Shape: Flat or monopitch Material: N/A Features: Parapet

Exterior Chimney #: _____ Material: _____

Central Chimney #: _____ Material: _____ Interior Chimney #: _____ Material: _____

End Chimney #: _____ Material: _____ Front Chimney #: _____ Material: _____

Wall Material, Primary: Brick - Veneer 2ndary: Brick - Common Bond Replacement: _____

Principal Porch: Type: N/A Integrity: _____ Height: _____

Width: _____ Roof Shape: _____ Details: _____

Principal Windows: single Type: Fixed Materials: Metal

Pane Config.: display Doors: single, double

Foundation Material: Brick Type: Continuous Outbuildings: None visible

Landscape features: City lot

Setting: commercial, urban Acreage: city Lot Orientation: SE

Rectangular 1-story brick veneer early twentieth century commercial style one-part commercial building with 2 retail shops and a monopitch roof concealed by a flat parapet at its façade and stepped parapets at its side elevations; faces SE; façade with two storefront systems separated and flanked by brick veneer pillars, northern storefront is smaller with central aluminum framed entrance flanked by aluminum framed storefront windows on historic low brick bulkheads and with a continuous transom that has been stuccoed, southern storefront is wider with aluminum framed recessed central entrance with double leaf doors and transom flanked by storefront windows on low bulkheads faced with corrugated metal and with continuous transom that has been covered with corrugated metal; exposed brick veneer at façade with corbelled cornice above a series of small recessed panels; painted brick NE elevation exposed along an alley; SW elevation abuts an adjacent building; alterations have included the replacement of storefronts window and doors (ca. 1970).

Alterations: Date(s): 1970 ca. Integrity: good Condition: good

replacement of storefronts window and doors.

Historical Data:

Construction and design details indicate that this building was constructed circa 1910 and that it was remodeled circa 1970. Three small shops are shown on the 1902 Sanborn map. This building is shown on the 1911 edition with 3 shop spaces, the northern space at the time serving as a U.S. Post Office. All 3 spaces were in use as offices at the time the 1928 map was prepared and as shops in 1950.



Source: Sanborn Maps, 1902, 1911, 1928, 1950; Jefferson Co. Bd. of Equalization records; city directories

Photo Roll	Neg.	View of:
D102A		Oblique, fac. N
D102B		Facade, fac. NW

Photos: ☐ prints ☐ slides ☒ negatives ☒ digital

Date Surveyed: 6/15/2008 Modified: 1/6/2009

Recorder: David B. Schneider



Historic name(s): Commercial Building, Not Named

Common name: _____

Location: Avenue E 1912 1916





ENSLEY

Historic Building Survey

And National Register Nomination - 2008

Survey Number: 103

Historic name(s): Webb Crawford Bld.

Common name: _____

Location: Avenue E, 1917

TMS: 012200313027002000

Community: Ensley Proximity: Within town limits USGS: Adamsville County: Jefferson

Construction Date: 1910 circa ca. Alteration date(s): 1965 ca. Sect./Twp./Rng: 31 - 17S - 3W

Ownership: private Category: Building Related resource Group: _____

Historic Use: Commerce/Trade Current Use: Commerce/Trade

Function: Specialty Store Function: Specialty Store

National Register Status: ☐ N/A ☐ Individually Listed ☐ Listed in District Date: _____ NRIS # _____

NR Listing Name: Downtown Ensley H.D. (Pending 2008)

Consultant Recommend.: Potentially Eligible-District, Field Determined Why: ☐ age ☐ integrity ☐ significance

NR District Ref. Number: 84 contributing _____ Discussion: _____

Form: Two-part Commercial Block Commercial corner-parapet front

Style, Elements: Common Form with stylistic details Early-20th Century Commercial

Core Shape: rectangular Height: 2 stories Construction: masonry

Roof: Shape: Flat or monopitch Material: N/A Features: Parapet

Exterior Chimney #: _____ Material: _____

Central Chimney #: _____ Material: _____ Interior Chimney #: _____ Material: _____

End Chimney #: _____ Material: _____ Front Chimney #: _____ Material: _____

Wall Material, Primary: Brick - Veneer 2ndary: Brick - Common Bond Replacement: _____

Principal Porch: Type: N/A Integrity: _____ Height: _____

Width: _____ Roof Shape: _____ Details: _____

Principal Windows: single Type: Fixed Materials: Metal

Pane Config.: horizontal 2/2; Doors: single display

Foundation Material: Brick Type: Continuous Outbuildings: None visible

Landscape features: City lot

Setting: commercial, urban Acreage: city Lot Orientation: NW

Rectangular 2-story brick veneer early twentieth century commercial style two-part commercial building with a monopitch roof concealed by a flat parapet at its façade and stepped parapets at its sides; faces NW; 4 large aluminum framed storefront windows at 1st level with recessed entrances flanked by brick pillars between the 1st and 2nd and 3rd and 4th windows, similar brick pillars at either end and between the 2 center windows, continuous modern flat aluminum awning; modern decorative metal covering extends full-width from the awning to the cast sills of the upper level windows, 7 sets of paired rectangular window openings at 2nd level flanked at either end by single windows, windows are slightly recessed into façade and have simple flat lintels, all but 4 openings are infilled with brick, remaining openings have aluminum horizontal 2/2 replacement windows; exposed brick veneer upper façade with corbelled cornice; NE elevation is painted brick with no openings; SW elevation abuts an adjacent building; alterations include replacement of storefront windows and entrances, addition of storefront canopy and decorative metal panels and replacement/infill of 2nd level windows (1965 ca.).

Alterations: Date(s): 1965 ca. Integrity: fair Condition: good

replacement of storefronts, addition of storefront canopy and decorative metal panels and infill of 2nd level windows

Historical Data:

Construction and design details indicate that this building was constructed circa 1910 and that it was remodeled circa 1965. The site is shown as being vacant on the 1902 Sanborn map. This building is shown on the 1910 edition with a "Moving Picture" theatre at its southern retail space, a "Steam Laundry" at its 2nd space, a store in its 3rd space, and a photo shop with a picture framing shop to the rear in its northern space. The 1928 map indicates that the 2 northern spaces had been converted into offices. All 4 spaces were shops at the time the 1950 edition was compiled.



Source: Sanborn Maps, 1902, 1911, 1928, 1950; Jefferson Co. Bd. of Equalization records; city directories

Photo Roll	Neg.	View of:
D103A	-D	Oblique, fac. S
D103E	-F	Details

Photos: ☐ prints ☐ slides ☒ negatives ☒ digital

Date Surveyed: 6/15/2008 Modified: 1/6/2009

Recorder: David B. Schneider



Historic name(s): Webb Crawford Bld.

Common name: _____

Location: Avenue E 1917





ENSLEY

Historic Building Survey

And National Register Nomination - 2008

Survey Number: 104

Historic name(s): Commercial Building, Not Named

Common name: _____

Location: Avenue E, 1918 1924

TMS: 012200313028003000

Community: Ensley Proximity: Within town limits USGS: Adamsville County: Jefferson

Construction Date: 1925 circa ca. Alteration date(s): 1965 ca. Sect./Twp./Rng: 31 - 17S - 3W

Ownership: private Category: Building Related resource Group: _____

Historic Use: Commerce/Trade Current Use: Commerce/Trade

Function: Specialty Store Function: Specialty Store

National Register Status: ☐ N/A ☐ Individually Listed ☐ Listed in District Date: _____ NRIS # _____

NR Listing Name: Downtown Ensley H.D. (Pending 2008)

Consultant Recommend.: Potentially Eligible-District, Field Determined Why: ☐ age ☐ integrity ☐ significance

NR District Ref. Number: 85 contributing _____ Discussion: _____

Form: Two-part Commercial Block Commercial corner-parapet front

Style, Elements: Common Form with stylistic details Early-20th Century Commercial

Core Shape: rectangular Height: 2 stories Construction: masonry

Roof: Shape: Flat or monopitch Material: N/A Features: Parapet

Exterior Chimney #: _____ Material: _____

Central Chimney #: _____ Material: _____ Interior Chimney #: _____ Material: _____

End Chimney #: _____ Material: _____ Front Chimney #: _____ Material: _____

Wall Material, Primary: Brick - Veneer 2ndary: Brick - Common Bond Replacement: _____

Principal Porch: Type: N/A Integrity: _____ Height: _____

Width: _____ Roof Shape: _____ Details: _____

Principal Windows: single Type: Fixed Materials: Metal

Pane Config.: horizontal 2/2; Doors: single

display _____

Foundation Material: Brick Type: Continuous Outbuildings: None visible

Landscape features: City lot

Setting: commercial, urban Acreage: city Lot Orientation: SE

Rectangular 2-story brick veneer early twentieth century commercial style two-part commercial building with a monopitch roof concealed by shaped parapets; faces SE, 2 storefront systems at façade separated by a brick veneer pillar; both storefronts have modern aluminum framing with off-center entrances flanked by storefront windows on historic low stone bulkheads, the northern portion of the north storefront retains its historic multi-light transom; two large rectangular window opening visually dominate the upper level and have cast sills with modern brick infill enclosing 3 aluminum frame replacement windows per opening; the SW elevation is exposed along 20th St. and is similar to the façade with 6 window openings at the upper level; decorative pilasters with ornamental cast decorative caps are located at all corners and between bays, walls are exposed brick veneer, simple cast parapet caps have decorative cast panels centered at each bay; the rear (NW) elevation is simpler in design with no pilasters and smaller rectangular window and door openings; the NE elevation abuts an adjacent building; alterations include replacement of storefront framing with aluminum and replacement windows (ca. 1965).

Alterations: Date(s): 1965 ca. Integrity: good Condition: good

replacement of storefront framing with aluminum and replacement windows (

Historical Data:

Construction and design details indicate that this building was constructed circa 1925 and that it was remodeled circa 1965. The ruins of an earlier building and 3 small shops are shown on the 1911 Sanborn map. This building is shown on the 1928 edition as "Ford Sales and Service" and as 2 stores on the 1950 update.



Source: Sanborn Maps, 1902, 1911, 1928, 1950; Jefferson Co. Bd. of Equalization records; city directories

Photo Roll	Neg.	View of:
D104A		Oblique, fac. N
D104B		Facade, fac. NW
D104C		Oblique, fac. E

Photos: ☐ prints ☐ slides ☒ negatives ☒ digital

Date Surveyed: 6/15/2008 Modified: 1/6/2009

Recorder: David B. Schneider

Historic name(s): Commercial Building, Not Named

Common name: _____

Location: Avenue E 1918 1924





ENSLEY

Historic Building Survey

And National Register Nomination - 2008

Survey Number: 105

Historic name(s): **Ensley Theatre**

Common name: _____

Location: **Avenue E, 1925**

TMS: **012200313027002001**

Community: **Ensley** Proximity: **Within town limits** USGS: **Adamsville** County: **Jefferson**

Construction Date: **1927** circa ca. Alteration date(s): **1941, ca. 1965** Sect./Twp./Rng: **31 - 17S - 3W**

Ownership: **private** Category: **Building** Related resource Group: _____

Historic Use: **Recreation/Culture** Current Use: **Vacant/Not in Use**

Function: **Theater** Function: _____

National Register Status: ☐ N/A ☐ Individually Listed ☐ Listed in District Date: _____ NRIS # _____

NR Listing Name: **Downtown Ensley H.D. (Pending 2008)**

Consultant Recommend.: **Potentially Eligible-District, Field Determined** Why: ☐ age ☐ integrity ☐ significance

NR District Ref. Number: **86** contributing _____ Discussion: _____

Form: _____

Style, Elements: _____ **Mediterranean/Spanish Revival**

Core Shape: **rectangular** Height: **2 stories** Construction: **masonry**

Roof: Shape: **Shed; Flat or monopitch** Material: **Asphalt** Features: **Tower/Turret**

Exterior Chimney #: _____ Material: _____

Central Chimney #: _____ Material: _____ Interior Chimney #: _____ Material: _____

End Chimney #: _____ Material: _____ Front Chimney #: _____ Material: _____

Wall Material, Primary: **Brick - Veneer** 2ndary: _____ Replacement: _____

Principal Porch: Type: **N/A** Integrity: _____ Height: _____

Width: _____ Roof Shape: _____ Details: _____

Principal Windows: **single** Type: **Fixed** Materials: **Metal**

Pane Config.: **display** Doors: **single**

Foundation Material: **Brick** Type: **Continuous** Outbuildings: **None visible**

Landscape features: **City lot**

Setting: **commercial, urban** Acreage: **city Lot** Orientation: **NW**

Rectangular 2-story brick veneer commercial building originally constructed as a motion picture theatre; Mediterranean Revival style architectural influences; front portion of building has a corner octagonal tower intersecting a hipped roofed 2nd story to the south and a shed roof to the north, extended rear portion has a monopitch roof concealed by stepped parapets; façade has a modern aluminum framed storefront system below a modern flat aluminum awning with an entrance to the south flanked by two storefront windows to the north; a thin cast band separates the upper level of the façade, the corner tower extends to the band, a faux iron balcony extends across the tower and adjacent upper level wall with a molded cornice extending across the shed roofed portion to the north; the decorative tower has an arched opening at its front face with a decorative surround with a balconet; the SW elevation is exposed along 20th St. and is visually divided with the tower to the west, a shed-roofed hyphen, and the long core of the building with a stepped parapet, a break line at the center of the latter portion appears to be decorative, as does a cast stone bracket and molding to the west of the break line, the 1st floor has 5 irregularly spaced modern storefront windows below a continuous (see continuation sheet)

Alterations: Date(s): **1941, ca. 1965** Integrity: **fair** Condition: **good**

exterior and interior of theatre remodeled in 1941 according to doc. sources; 1st floor of facade & SW elev. remodeled ca. 1965

Historical Data:

This building was built as the Ensley Theatre in 1927 and was designed by architect Lawrence S. Whitten. "Escapism was built into the Ensley's exotic architecture, its ornate stenciled pilasters, stippled walls, its three large chandeliers and three lobbies floored with decorative mosaic tile. The Ensley was built for silent movies, and was outfitted with a large Robert Morton pipe organ [Artful Excursions]. The theatre was extensively remodeled in 1941 [Industrial Press]. The BOE card indicates that the 1941 update included redecorating and the replacement of the deteriorated marquee. It also noted that the owner spent \$5,000 and the theatre (tenant) \$6,000 including \$4,300 for seats and that the tenant's 5-year lease would be \$5,700. The theatre (see continuation sheet)



Source: **Educational Supplement to Neighborhoods: Artful Excursions Through Birmingham's African-American**

Photo Roll	Neg.	View of:
D105A		Oblique, fac. E
D105B		SW elev., fac NE
D105C		Oblique, fac. S
D105D	-M	Elevations & details

Photos: ☐ prints ☐ slides ☒ negatives ☒ digital

Date Surveyed: **6/15/2008** Modified: **1/6/2009**

Recorder: **David B. Schneider**

Historic name(s): **Ensley Theatre**

Common name: _____

Location: **Avenue E 1925**

flat aluminum awning; the tower and upper 2nd floor level of the façade are covered with stucco, remaining portions of the façade are exposed brick veneer, upper portion of the SW elevation is patterned brick veneer, the storefront level is covered with stucco; the NE elevation abuts an adjacent building; the building was remodeled to its present form ca. 1965 when it was converted from a theatre to a retail space; alterations completely replaced the storefront level wall surfaces and fenestration at the façade & SW elevations, a former stage housing at the rear was removed and the present wall was constructed.

Historical:

closed circa 1963, the last year it is listed in local city directories. A small retail space was located at the NW corner of the building and historically housed a drug store. Dewberry's Drug Co. is listed at the site in 1930 and Goldstein's Pharmacy operated there from the latter 1930s into the 1960s. Historic photos indicate that the entrance to the theatre was via a recessed vestibule where the present storefront windows are located and that the 2nd floor tower was originally open. A secondary vestibule and entrance were located on the SW elevation. BOE records have photos of the original exterior appearance and its 1941 remodeling. [Educational Supplement to Neighborhoods: Artful Excursions Through Birmingham's African-American Communities; Ensley Theatre Completely Remodeled, The Industrial Press, 1941].





ENSLEY

Historic Building Survey

And National Register Nomination - 2008

Survey Number: 106

Historic name(s): Liberty National Bank Building

Common name: Emmanuel Temple of Praise

Location: Avenue E, 2002

TMS: 012200313034005000

Community: Ensley Proximity: Within town limits USGS: Adamsville County: Jefferson

Construction Date: 1955 circa ca. Alteration date(s): _____ Sect./Twp./Rng: 31 - 17S - 3W

Ownership: private Category: Building Related resource Group: _____

Historic Use: Commerce/Trade Current Use: Religion

Function: Specialty Store Function: Religious Facility

National Register Status: ☐ N/A ☐ Individually Listed ☐ Listed in District Date: _____ NRIS # _____

NR Listing Name: Downtown Ensley H.D. (Pending 2008)

Consultant Recommend.: Potentially Eligible-District, Field Determined Why: ☐ age ☐ integrity ☐ significance

NR District Ref. Number: 87 contributing _____ Discussion: _____

Form: One-part Commercial Block Free standing commercial—parapet front _____

Style, Elements: _____ Post War Modern _____

Core Shape: rectangular Height: 1 story Construction: masonry

Roof: Shape: Flat or monopitch Material: N/A Features: Parapet

Exterior Chimney #: _____ Material: _____

Central Chimney #: _____ Material: _____ Interior Chimney #: _____ Material: _____

End Chimney #: _____ Material: _____ Front Chimney #: _____ Material: _____

Wall Material, Primary: Stone 2ndary: Concrete - Cinder Block Replacement: _____

Principal Porch: Type: N/A Integrity: _____ Height: _____

Width: _____ Roof Shape: _____ Details: _____

Principal Windows: single Type: Fixed Materials: Metal

Pane Config.: display Doors: single

Foundation Material: Concrete - Block Type: Continuous Outbuildings: None visible

Landscape features: City lot

Setting: commercial, urban Acreage: city Lot Orientation: SE

Rectangular 1-story stone veneer and concrete block one-part commercial building with a monopitch roof concealed by flat parapets; faces SE; façade with single storefront with entrance to south within a stone entablature surround with fluted pilasters flanking an aluminum framed storefront window to the north; stone veneer at façade with simple parapet cap; blank painted concrete block side elevations.

Alterations: Date(s): _____ Integrity: good Condition: good

Historical Data:

Construction and design details indicate that this building was constructed circa 1955; an earlier 2-story commercial building is shown at this site on the 1950 Sanborn map.



Source: Sanborn Maps, 1902, 1911, 1928, 1950; Jefferson Co. Bd. of Equalization records; city directories

Photo Roll	Neg.	View of:
D106A		Oblique, fac. W
D106B		Oblique, fac. N
D106C		Oblique, fac. NE
D106D		Oblique, fac. SE

Photos: ☐ prints ☐ slides ☒ negatives ☒ digital

Date Surveyed: 6/15/2008 Modified: 4/9/2009

Recorder: David B. Schneider

Historic name(s): Liberty National Bank Building

Common name: Emmanuel Temple of Praise

Location: Avenue E 2002





ENSLEY

Historic Building Survey

And National Register Nomination - 2008

Survey Number: 107

Historic name(s): Commercial Building, Not Named

Common name: _____

Location: Avenue E, 2008

TMS: 012200313034004000

Community: Ensley Proximity: Within town limits USGS: Adamsville County: Jefferson

Construction Date: 1905 circa ca. Alteration date(s): 1955 ca. Sect./Twp./Rng: 31 - 17S - 3W

Ownership: private Category: Building Related resource Group: _____

Historic Use: Commerce/Trade Current Use: Commerce/Trade

Function: Specialty Store Function: Lounge

National Register Status: ☐ N/A ☐ Individually Listed ☒ Listed in District Date: _____ NRIS # _____

NR Listing Name: Downtown Ensley H.D. (Pending 2008)

Consultant Recommend.: Potentially Eligible-District, Field Determined Why: ☐ age ☐ integrity ☐ significance

NR District Ref. Number: 88 contributing _____ Discussion: _____

Form: Two-part Commercial Block Commercial corner-parapet front

Style, Elements: Common Form with stylistic details Early-20th Century Commercial

Core Shape: rectangular Height: 2 stories Construction: masonry

Roof: Shape: Flat or monopitch Material: N/A Features: Parapet

Exterior Chimney #: _____ Material: _____

Central Chimney #: _____ Material: _____ Interior Chimney #: _____ Material: _____

End Chimney #: _____ Material: _____ Front Chimney #: _____ Material: _____

Wall Material, Primary: Brick - Veneer 2ndary: Brick - Common Bond Replacement: _____

Principal Porch: Type: N/A Integrity: _____ Height: _____

Width: _____ Roof Shape: _____ Details: _____

Principal Windows: single Type: Fixed Materials: Metal

Pane Config.: display Doors: single

Foundation Material: Brick Type: Continuous Outbuildings: None visible

Landscape features: City lot

Setting: commercial, urban Acreage: city Lot Orientation: SE

Rectangular 2-story brick late Victorian style two-part commercial building with a monopitch roof concealed by a flat parapet at its façade and stepped side parapets; faces SE; façade with a single entrance at its southern bay with a storefront to the north, storefront has a side entrance flanked to the south by a large storefront window on a low simulated-stone clad bulkhead, 1st floor level faced with simulated-stone below stucco band; upper level has 4 evenly-spaced rectangular window openings that have been infilled with plywood with simple cast sills; brick veneer upper façade with corbelled cornice; NE elevation is constructed of brick set in common bond with no openings; rear (NW) elevation has a cargo opening at its lower level covered with plywood and a single window and a single entrance infilled with plywood at the upper level; the lower level of the SW elevation abuts an adjacent building, the upper level is similar to the NE elevation and has a series of rectangular window openings infilled with plywood; alterations include the covering of the 1st floor of the façade with synthetic stone and the replacement of the storefront system (ca. 1955) and the infill of windows.

Alterations: Date(s): 1955 ca. Integrity: good Condition: good

covering of the 1st floor of the façade with synthetic stone and the replacement of the storefront system and the infill of windows

Historical Data:

Construction and design details indicate that this building was constructed circa 1905 and that it was remodeled circa 1955. The site is shown as being vacant on the 1902 Sanborn map. This building is shown on the 1911 map as a garage, on the 1928 map as an auto repair shop, and on the 1950 map as a used auto sales and service shop.



Source: Sanborn Maps, 1902, 1911, 1928, 1950; Jefferson Co. Bd. of Equalization records; city directories

Photo Roll	Neg.	View of:
D107A	-B	Oblique, fac. W
D107C	-E	Facade, fac. NW
D107F		Oblique, fac. E
D107G		Oblique, fac. S

Photos: ☐ prints ☐ slides ☒ negatives ☒ digital

Date Surveyed: 6/15/2008 Modified: 1/6/2009

Recorder: David B. Schneider

Historic name(s): Commercial Building, Not Named

Common name: _____

Location: Avenue E 2008





ENSLEY

Historic Building Survey

And National Register Nomination - 2008

Survey Number: 108

Historic name(s): Arctic Ice Co.
 Common name: Puro Ice Cream Co.
 Location: Avenue E, 2009
 TMS: 012200313035003000

Community: Ensley Proximity: Within town limits USGS: Adamsville County: Jefferson
 Construction Date: 1925 circa ca. Alteration date(s): 1970 ca. Sect./Twp./Rng: 31 - 17S - 3W
 Ownership: private Category: Building Related resource Group: _____
 Historic Use: Commerce/Trade Current Use: Commerce/Trade
 Function: Specialty Store Function: Warehouse

National Register Status: ☐ N/A ☐ Individually Listed ☐ Listed in District Date: _____ NRIS # _____
 NR Listing Name: Downtown Ensley H.D. (Pending 2008)
 Consultant Recommend.: Potentially Eligible-District, Field Determined Why: ☐ age ☐ integrity ☐ significance
 NR District Ref. Number: 89 contributing _____ Discussion: _____

Form: Two-part Commercial Block Commercial row-parapet front
 Style, Elements: Common Form with no stylistic details Early-20th Century Commercial
 Core Shape: rectangular Height: 2 stories Construction: masonry
 Roof: Shape: Flat or monopitch Material: N/A Features: Parapet
 Exterior Chimney #: _____ Material: _____
 Central Chimney #: _____ Material: _____ Interior Chimney #: _____ Material: _____
 End Chimney #: _____ Material: _____ Front Chimney #: _____ Material: _____
 Wall Material, Primary: Brick - Veneer 2ndary: Brick - Common Bond Replacement: _____
 Principal Porch: Type: N/A Integrity: _____ Height: _____
 Width: _____ Roof Shape: _____ Details: _____
 Principal Windows: single Type: _____ Materials: _____
 Pane Config.: _____ Doors: single, garage

Foundation Material: Brick Type: Continuous Outbuildings: None visible
 Landscape features: City lot
 Setting: commercial, urban Acreage: city Lot Orientation: NW

Rectangular 2-story brick early twentieth century commercial style two-part commercial building with a monopitch roof concealed by a flat parapet at its façade and stepped side parapets; faces NW; 2 story brick front section with 1.5 story rear concrete section; 3-bay façade with a garage door at its north bay flanked by a pedestrian entrance and a rectangular window that has been infilled with plywood, 3 rectangular window openings at 2nd floor have been infilled with concrete block and have cast lintels; exposed brick veneer façade with clay tile parapet cap; painted brick NE elevation, SW elevation abuts an adjacent building; alterations include the infill of the 2nd floor windows (ca. 1970).

Alterations: Date(s): 1970 ca. Integrity: good Condition: good
infill of the 2nd floor windows

Historical Data:

Construction and design details indicate that this building was constructed circa 1925 and that it was remodeled circa 1970. The site is shown as being vacant on the 1911 Sanborn map. This building is shown on the 1928 map as part of the Arctic Ice Company complex that included the adjacent building to the southwest. The map indicates that the company manufactured ice and ice cream. The front portion of the building was used for auto repairing and loading and the rear portion housed refrigeration equipment. The 1950 map shows the building in the same use under the name Puro Ice Cream Co.



Source: Sanborn Maps, 1902, 1911, 1928, 1950; Jefferson Co. Bd. of Equalization records; city directories

Photo Roll Neg. View of:
 D108A -B Oblique, fac. S
 D108C Oblique, fac. W

Photos: ☐ prints ☐ slides ☒ negatives ☒ digital
 Date Surveyed: 6/15/2008 Modified: 4/9/2009
 Recorder: David B. Schneider

Historic name(s): Arctic Ice Co.

Common name: Puro Ice Cream Co.

Location: Avenue E 2009





ENSLEY

Historic Building Survey

And National Register Nomination - 2008

Survey Number: 109

Historic name(s): Commercial Building, Not Named

Common name: _____

Location: Avenue E, 2010

TMS: 012200313034004000

Community: Ensley Proximity: Within town limits USGS: Adamsville County: Jefferson

Construction Date: 1925 circa ca. Alteration date(s): 1955 ca. Sect./Twp./Rng: 31 - 17S - 3W

Ownership: private Category: Building Related resource Group: _____

Historic Use: Commerce/Trade Current Use: Commerce/Trade

Function: Specialty Store Function: Specialty Store

National Register Status: ☐ N/A ☐ Individually Listed ☐ Listed in District Date: _____ NRIS # _____

NR Listing Name: Downtown Ensley H.D. (Pending 2008)

Consultant Recommend.: Potentially Eligible-District, Field Determined Why: ☐ age ☐ integrity ☐ significance

NR District Ref. Number: 90 contributing _____ Discussion: _____

Form: One-part Commercial Block Commercial corner-parapet front

Style, Elements: Common Form with stylistic details Early-20th Century Commercial

Core Shape: rectangular Height: 1 story Construction: masonry

Roof: Shape: Flat or monopitch Material: N/A Features: Parapet

Exterior Chimney #: _____ Material: _____

Central Chimney #: _____ Material: _____ Interior Chimney #: _____ Material: _____

End Chimney #: _____ Material: _____ Front Chimney #: _____ Material: _____

Wall Material, Primary: Brick - Veneer 2ndary: Brick - Common Bond Replacement: _____

Principal Porch: Type: N/A Integrity: _____ Height: _____

Width: _____ Roof Shape: _____ Details: _____

Principal Windows: single Type: Fixed Materials: Metal

Pane Config.: display Doors: single

Foundation Material: Brick Type: Continuous Outbuildings: None visible

Landscape features: City lot

Setting: commercial, urban Acreage: city Lot Orientation: SE

Rectangular 1-story brick early twentieth century commercial style two-part commercial building with a monopitch roof concealed by a flat parapet at its façade and stepped side parapets; faces SE; façade with 2 storefront systems separated by a brick post, each with an interior single entrance with transom flanked by a now enclosed storefront windows on a low simulated-stone clad bulkheads, 1st floor level faced with simulated-stone below stucco band; brick veneer upper façade with corbelled cornice; SW elevation is constructed of brick set in common bond with and 4 rectangular window openings with industrial metal windows; central cargo entrance at rear elevation flanked by an infilled window; NE elevation abuts an adjacent building; alterations include the covering of the 1st floor of the façade with synthetic stone and the replacement of the storefront system (ca. 1955).

Alterations: Date(s): 1955 ca. Integrity: good Condition: good

covering of the 1st floor of the façade with synthetic stone and the replacement of the storefront system

Historical Data:

Construction and design details indicate that this building was constructed circa 1925 and that it was remodeled circa 1955. The site is shown as being vacant on the 1911 Sanborn map. This building is shown on the 1928 map with an office to the front and joined at the rear to the adjacent building to the northeast as an auto repair shop. The 1950 map shows the building as a used auto sales and service shop.



Source: Sanborn Maps, 1902, 1911, 1928, 1950; Jefferson Co. Bd. of Equalization records; city directories

Photo Roll	Neg.	View of:
D109A	-C	Oblique, fac. N
D109D		Oblique, fac. W
D109E	-F	Oblique, fac. E
D109G		Detail

Photos: ☐ prints ☐ slides ☒ negatives ☒ digital

Date Surveyed: 6/15/2008 Modified: 1/6/2009

Recorder: David B. Schneider



Historic name(s): Commercial Building, Not Named

Common name: _____

Location: Avenue E 2010





ENSLEY

Historic Building Survey

And National Register Nomination - 2008

Survey Number: 110

Historic name(s): Arctic Ice Co.
 Common name: Puro Ice Cream Co.
 Location: Avenue E, 2011
 TMS: 012200313035003000

Community: Ensley Proximity: Within town limits USGS: Adamsville County: Jefferson
 Construction Date: 1910 circa ca. Alteration date(s): 1930 ca., 1970 ca. Sect./Twp./Rng: 31 - 17S - 3W
 Ownership: private Category: Building Related resource Group: _____
 Historic Use: Commerce/Trade Current Use: Commerce/Trade
 Function: Specialty Store Function: Specialty Store

National Register Status: ☐ N/A ☐ Individually Listed ☐ Listed in District Date: _____ NRIS # _____
 NR Listing Name: Downtown Ensley H.D. (Pending 2008)
 Consultant Recommend.: Potentially Eligible-District, Field Determined Why: ☐ age ☐ integrity ☐ significance
 NR District Ref. Number: 91 contributing _____ Discussion: _____

Form: Two-part Commercial Block Commercial corner-parapet front
 Style, Elements: Common Form with stylistic details Early-20th Century Commercial
 Core Shape: rectangular Height: 2 stories Construction: masonry
 Roof: Shape: Flat or monopitch Material: N/A Features: Parapet
 Exterior Chimney #: _____ Material: _____
 Central Chimney #: _____ Material: _____ Interior Chimney #: _____ Material: _____
 End Chimney #: _____ Material: _____ Front Chimney #: _____ Material: _____
 Wall Material, Primary: Brick - Veneer 2ndary: Brick - Common Bond Replacement: _____
 Principal Porch: Type: N/A Integrity: _____ Height: _____
 Width: _____ Roof Shape: _____ Details: _____
 Principal Windows: single Type: _____ Materials: _____
 Pane Config.: _____ Doors: double

Foundation Material: Brick Type: Continuous Outbuildings: None visible
 Landscape features: City lot
 Setting: commercial, urban Acreage: city Lot Orientation: NW

Rectangular 2-story brick early twentieth century commercial style two-part commercial building with a monopitch roof concealed by a flat parapet at its façade and stepped side parapets; faces NW; 2 story brick front section with 1.5 story rear brick section; 3-bay façade with a central entrance with double doors and transoms flanked by storefront windows that have been covered with plywood, 3 rectangular window openings at 2nd floor have been infilled with concrete block; exposed brick veneer façade with simple cast parapet cap; exposed brick over stucco SW elevation with a series of segmental arched windows at the upper level that have been infilled with concrete block; NE elevation abuts an adjacent building; present brick façade appears to date from circa 1930, alterations include the infill of the 2nd floor windows (ca. 1970).

Alterations: Date(s): 1930 ca., 1970 ca. Integrity: good Condition: good
 present brick façade appears to date from circa 1930, alterations include the infill of the 2nd floor windows

Historical Data:

Construction and design details indicate that this building was constructed circa 1910 and that it was remodeled circa 1930 and circa 1970. An earlier 1-story commercial building is shown at this site on the 1902 Sanborn map. This building is shown on the 1911 map as a store. By the 1928 map, it was part of the Atlantic Ice Company complex that included the adjacent building to the northeast. The map indicates that the company manufactured ice and ice cream. The front portion of the building was the ice cream factory. The 1950 map shows the building in the same use under the name Puro Ice Cream Co.



Source: Sanborn Maps, 1902, 1911, 1928, 1950; Jefferson Co. Bd. of Equalization records; city directories

Photo Roll Neg. View of:
 D110A , C Oblique, fac. E
 D110B Facade, fac. SE

Photos: ☐ prints ☐ slides ☒ negatives ☒ digital
 Date Surveyed: 6/15/2008 Modified: 4/9/2009
 Recorder: David B. Schneider

Historic name(s): Arctic Ice Co.

Common name: Puro Ice Cream Co.

Location: Avenue E 2011





ENSLEY

Historic Building Survey

And National Register Nomination - 2008

Survey Number: 111

Historic name(s): Collum Motor Co.

Common name: _____

Location: Avenue E, 2012 2018

TMS: 012200313034003000

Community: Ensley Proximity: Within town limits USGS: Adamsville County: Jefferson

Construction Date: 1925 circa ca. Alteration date(s): 1970 ca. Sect./Twp./Rng: 31 - 17S - 3W

Ownership: private Category: Building Related resource Group: _____

Historic Use: Commerce/Trade Current Use: Commerce/Trade

Function: Specialty Store Function: Lounge

National Register Status: ☐ N/A ☐ Individually Listed ☐ Listed in District Date: _____ NRIS # _____

NR Listing Name: Downtown Ensley H.D. (Pending 2008)

Consultant Recommend.: Potentially Eligible-District, Field Determined Why: ☐ age ☐ integrity ☐ significance

NR District Ref. Number: 92 contributing _____ Discussion: _____

Form: Two-part Commercial Block Commercial corner-parapet front

Style, Elements: Common Form with stylistic details Early-20th Century Commercial

Core Shape: rectangular Height: 2 stories Construction: masonry

Roof: Shape: Flat or monopitch Material: N/A Features: Parapet

Exterior Chimney #: _____ Material: _____

Central Chimney #: _____ Material: _____ Interior Chimney #: _____ Material: _____

End Chimney #: _____ Material: _____ Front Chimney #: _____ Material: _____

Wall Material, Primary: Brick - Veneer 2ndary: Brick - Common Bond Replacement: _____

Principal Porch: Type: N/A Integrity: _____ Height: _____

Width: _____ Roof Shape: _____ Details: _____

Principal Windows: single Type: _____ Materials: _____

Pane Config.: _____ Doors: single, garage

Foundation Material: Brick Type: Continuous Outbuildings: None visible

Landscape features: City lot

Setting: commercial, urban Acreage: city Lot Orientation: SE

Rectangular 1 and 2-story brick early twentieth century commercial style two-part commercial building with a monopitch roof concealed by a shaped parapet at its façade and stepped side parapets; faces SE; 2-story section to south, 1-story section to north; each section has two storefront systems separated and flanked by brick veneer pillars, storefronts at 2-story section retain their historic bulkheads but have been infilled with modern garage doors and frame infill, storefronts at the 1-story section retain their bulkheads and transoms and have been infilled with new doors and windows within frame enclosures; 4 large rectangular window openings with cast sills at 2nd floor of 2-story section have been infilled with concrete block; decorative cast band above windows with thin cast insets framing upper wall, decorative shaped cast parapet caps; similar details at upper level of 1-story section; exposed brick veneer façade; exposed brick sidewalls set in common bond; NE elevation has a series of rectangular window openings; 1st floor level of SW elevation abuts an adjacent building; alterations include the infill of the 2nd floor windows and modifications to the storefronts (ca. 1970).

Alterations: Date(s): 1970 ca. Integrity: good Condition: good

infill of the 2nd floor windows and modifications to the storefronts

Historical Data:

Construction and design details indicate that this building was constructed circa 1925 and that it was remodeled circa 1970. This site is shown as being vacant on the 1911 Sanborn Map. This building is shown on the 1928 map a Hudson-Essex auto dealership with a dance hall at the 2nd floor. The building was still used for auto sales and service in 1950 with a "Hall" upstairs.



Source: Sanborn Maps, 1902, 1911, 1928, 1950; Jefferson Co. Bd. of Equalization records; city directories

Photo Roll	Neg.	View of:
D111A		Oblique, fac. W
D111B	-C	Oblique, fac. N
D111D		Facade, fac. NW
D111E	L	Details, rear

Photos: ☐ prints ☐ slides ☒ negatives ☒ digital

Date Surveyed: 6/15/2008 Modified: 4/9/2009

Recorder: David B. Schneider

Historic name(s): Collum Motor Co.

Common name: _____

Location: Avenue E 2012 2018





ENSLEY

Historic Building Survey

And National Register Nomination - 2008

Survey Number: 112

Historic name(s): Commercial Building, Not Named

Common name: _____

Location: Avenue E, 2015

TMS: 012200313035005000

Community: Ensley Proximity: Within town limits USGS: Adamsville County: Jefferson

Construction Date: 1927 circa ca. Alteration date(s): 1970 ca. Sect./Twp./Rng: 31 - 17S - 3W

Ownership: private Category: Building Related resource Group: _____

Historic Use: Commerce/Trade Current Use: Vacant/Not in Use

Function: Specialty Store Function: _____

National Register Status: ☐ N/A ☐ Individually Listed ☐ Listed in District Date: _____ NRIS # _____

NR Listing Name: Downtown Ensley H.D. (Pending 2008)

Consultant Recommend.: Potentially Eligible-District, Field Determined Why: ☐ age ☐ integrity ☐ significance

NR District Ref. Number: 93 contributing _____ Discussion: _____

Form: One-part Commercial Block Commercial corner-parapet front

Style, Elements: Common Form with stylistic details Mediterranean/Spanish Revival

Core Shape: rectangular Height: 1 story Construction: masonry

Roof: Shape: Flat or monopitch Material: N/A Features: _____

Exterior Chimney #: _____ Material: _____

Central Chimney #: _____ Material: _____ Interior Chimney #: _____ Material: _____

End Chimney #: _____ Material: _____ Front Chimney #: _____ Material: _____

Wall Material, Primary: Brick - Common Bond 2ndary: Stucco Replacement: _____

Principal Porch: Type: N/A Integrity: _____ Height: _____

Width: _____ Roof Shape: _____ Details: _____

Principal Windows: single Type: Fixed Materials: Metal

Pane Config.: display Doors: single

Foundation Material: Brick Type: Continuous Outbuildings: None visible

Landscape features: City lot

Setting: commercial, urban Acreage: city Lot Orientation: SE

Rectangular 1-story brick veneer early twentieth century commercial style one-part commercial row with dual pitched asphalt shingle roof concealed by parapets at its side elevations, hipped corner pavilion; faces NW; façade with 6 storefront units separated and flanked by brick pillars; 2 southern storefronts have been infilled, remaining storefronts have replacement aluminum windows and doors; upper façade covered with stucco with simple boxed cornice; SW elevation exposed along 21st St. and is painted brick set in common bond with the corner pavilion to the west and a flat parapet with clay tile cap to the east, six low windows infilled with plywood; NE elevation is exposed brick set in common bond with a stepped parapet with clay tile cap, no openings; alterations have included the infilling of 2 storefronts and replacement of remaining storefront windows and doors (1970 ca.).

Alterations: Date(s): 1970 ca. Integrity: good Condition: fair
the infilling of 2 storefronts and replacement of remaining storefront windows and doors.

Historical Data:

Construction and design details indicate that this building was constructed circa 1927 and that it was remodeled circa 1970. The present building is located on the site of Ensley's City Hall and Opera House. The 1902 Sanborn map indicates that the building was a 2-story L-shaped building with a market on the 1st floor and the opera house on the second of the main portion along Avenue E and city offices and jail in a wing along 21st Street. By the 1911 Sanborn map, the market had been replaced by a fire department with 7 men, 2 horses, and 1 auto. The present building is shown on the 1928 map with a drug store in the southernmost of its 4 retail units, 2 stores, and a auto sales and service shop to the north. By 1950, the drug store had become a restaurant.



Source: Sanborn Maps, 1902, 1911, 1928, 1950; Jefferson Co. Bd. of Equalization records; city directories

Photo Roll	Neg.	View of:
D112A	C	Oblique, fac. E
D112B		Oblique, fac. S
D112D	-F	Details
D112G		Rear elevation

Photos: ☐ prints ☐ slides ☒ negatives ☒ digital

Date Surveyed: 6/15/2008 Modified: 4/9/2009

Recorder: David B. Schneider

Historic name(s): **Commercial Building, Not Named**

Common name: _____

Location: **Avenue E 2015**





ENSLEY

Historic Building Survey

And National Register Nomination - 2008

Survey Number: 113

Historic name(s): Commercial Building, Not Named

Common name: _____

Location: Avenue E, 2020

TMS: 012200313034002000

Community: Ensley Proximity: Within town limits USGS: Adamsville County: Jefferson

Construction Date: 1915 circa ca. Alteration date(s): 1975 ca. Sect./Twp./Rng: 31 - 17S - 3W

Ownership: private Category: Building Related resource Group: _____

Historic Use: Commerce/Trade Current Use: Vacant/Not in Use

Function: Garage Function: _____

National Register Status: ☐ N/A ☐ Individually Listed ☐ Listed in District Date: _____ NRIS # _____

NR Listing Name: Downtown Ensley H.D. (Pending 2008)

Consultant Recommend.: Potentially Eligible-District, Field Determined Why: ☐ age ☐ integrity ☐ significance

NR District Ref. Number: 94 contributing _____ Discussion: _____

Form: Gable Front Free standing commercial—gable front _____

Style, Elements: Common Form with stylistic details Folk Victorian _____

Core Shape: rectangular Height: 1.5 stories Construction: masonry

Roof: Shape: Front Gable Material: Asphalt Features: Parapet

Exterior Chimney #: _____ Material: _____

Central Chimney #: _____ Material: _____ Interior Chimney #: _____ Material: _____

End Chimney #: _____ Material: _____ Front Chimney #: _____ Material: _____

Wall Material, Primary: Brick - Veneer 2ndary: Brick - Common Bond Replacement: _____

Principal Porch: Type: N/A Integrity: _____ Height: _____

Width: _____ Roof Shape: _____ Details: _____

Principal Windows: single Type: Fixed Materials: Metal

Pane Config.: display Doors: single, garage

Foundation Material: Brick Type: Continuous Outbuildings: None visible

Landscape features: City lot

Setting: commercial, urban Acreage: city Lot Orientation: SE

Rectangular 1.5-story brick veneer late Victorian style industrial building with a front-facing gable asphalt shingle roof concealed by a gable parapet at its façade and flat parapets at its side elevations; faces SE; façade with central bay flanked by pilasters with a garage door at its lower level and a large segmental arched multi-light window at its upper level, storefront windows in flanking bays with low brick bulkheads with cast caps and multi-light transoms; brick veneer façade with elaborate corbelled cornice; similar storefront window at front bay of SW elevation flanked to the west by a pedestrian entrance with transom, 3 metal industrial windows, a cargo entrance, and 2 metal industrial windows; NE elevation abuts and adjacent building; alterations have included the a replacement roll-up cargo door at the entrance and the replacement of storefront window framing with aluminum (1970 ca.).

Alterations: Date(s): 1975 ca. Integrity: good Condition: fair

painting of the exterior and the infilling of windows.

Historical Data:

Construction and design details indicate that this building was constructed circa 1915 and that it was remodeled circa 1970. Two dwellings are shown at the rear of this site on the 1911 Sanborn Map. The present building is shown on the 1928 edition as an automobile repair shop and on the 1950 edition as a used auto sales and service shop.



Source: Sanborn Maps, 1902, 1911, 1928, 1950; Jefferson Co. Bd. of Equalization records; city directories

Photo Roll	Neg.	View of:
D113A		Oblique, fac. N
D113B		Facade, fac. NW
D113D		Oblique, fac. E
D113C		,E,F Details

Photos: ☐ prints ☐ slides ☒ negatives ☒ digital

Date Surveyed: 6/15/2008 Modified: 4/9/2009

Recorder: David B. Schneider



SCHNEIDER
Historic Preservation, LLC

Historic name(s): Commercial Building, Not Named

Common name: _____

Location: Avenue E 2020





ENSLEY

Historic Building Survey

And National Register Nomination - 2008

Survey Number: 114

Historic name(s): **Commercial Building, Not Named**

Common name: _____

Location: **Avenue E, 2101**

TMS: **012200313047001000**

Community: **Ensley** Proximity: **Within town limits** USGS: **Adamsville** County: **Jefferson**

Construction Date: **1910** circa ca. Alteration date(s): **1965 ca.** Sect./Twp./Rng: **31 - 17S - 3W**

Ownership: **private** Category: **Building** Related resource Group: _____

Historic Use: **Commerce/Trade** Current Use: **Vacant/Not in Use**

Function: **Specialty Store** Function: _____

National Register Status: ☐ N/A ☐ Individually Listed ☐ Listed in District Date: _____ NRIS # _____

NR Listing Name: **Downtown Ensley H.D. (Pending 2008)**

Consultant Recommend.: **Potentially Eligible-District, Field Determined** Why: ☐ age ☐ integrity ☐ significance

NR District Ref. Number: **95** contributing _____ Discussion: _____

Form: **Two-part Commercial Block** Commercial corner-parapet front

Style, Elements: **Common Form with stylistic details** Early-20th Century Commercial

Core Shape: **rectangular** Height: **1 story** Construction: **masonry**

Roof: Shape: **Flat or monopitch** Material: **N/A** Features: **Parapet**

Exterior Chimney #: _____ Material: _____

Central Chimney #: _____ Material: _____ Interior Chimney #: _____ Material: _____

End Chimney #: _____ Material: _____ Front Chimney #: _____ Material: _____

Wall Material, Primary: **Unknown** 2ndary: _____ Replacement: **Stucco**

Principal Porch: Type: **N/A** Integrity: _____ Height: _____

Width: _____ Roof Shape: _____ Details: _____

Principal Windows: **single** Type: **Fixed** Materials: **Metal**

Pane Config.: **display** Doors: **single**

Foundation Material: **Stucco** Type: **Continuous** Outbuildings: **None visible**

Landscape features: **City lot**

Setting: **commercial, urban** Acreage: **city Lot** Orientation: **NW**

Rectangular 2-story stucco two-part commercial building with a monopitch roof concealed by a flat parapet at its façade and stepped parapets at its sides; faces NW; lower level has been covered with synthetic stone and has a large recessed central entrance flanked to the north by a long storefront window that has been infilled and to the south by a similar storefront with a secondary entrance at its south end; stuccoed 2nd floor level has 6 rectangular window openings with replacement aluminum windows; similar windows at 2nd level of NE elevation, large full-height modern aluminum window system at rear bay; SW elevation abuts an adjacent building; alterations include the application of synthetic stone and stucco, replacement of all windows and entrances (1965 ca.)

Alterations: Date(s): **1965 ca.** Integrity: **fair** Condition: **good**

application of synthetic stone and stucco, replacement of all windows and entrances

Historical Data:

Construction and design details indicate that this building was constructed circa 1910 and that it was remodeled circa 1965. The site is shown as being vacant on the 1902 Sanborn Map. The present building is shown on the 1911 edition with 2 shops, on the 1928 map with 1 store, and on the 1950 map as an auto sales and service business.



Source: **Sanborn Maps, 1902, 1911, 1928, 1950; Jefferson Co. Bd. of Equalization records; city directories**

Photo Roll	Neg.	View of:
D114A		Oblique, fac. S
D114B		Facade, fac. SE
D114C		Oblique, fac. S

Photos: ☐ prints ☐ slides ☒ negatives ☒ digital

Date Surveyed: **6/15/2008** Modified: **9/19/2008**

Recorder: **David B. Schneider**

Historic name(s): Commercial Building, Not Named

Common name: _____

Location: Avenue E 2101





ENSLEY

Historic Building Survey

And National Register Nomination - 2008

Survey Number: 115

Historic name(s): Commercial Building, Not Named

Common name: _____

Location: Avenue E, 2107

TMS: 012200313047002000

Community: Ensley Proximity: Within town limits USGS: Adamsville County: Jefferson

Construction Date: 1925 circa ca. Alteration date(s): 1970 ca. Sect./Twp./Rng: 31 - 17S - 3W

Ownership: private Category: Building Related resource Group: _____

Historic Use: Commerce/Trade Current Use: Vacant/Not in Use

Function: Specialty Store Function: _____

National Register Status: ☐ N/A ☐ Individually Listed ☐ Listed in District Date: _____ NRIS # _____

NR Listing Name: Downtown Ensley H.D. (Pending 2008)

Consultant Recommend.: Potentially Eligible-District, Field Determined Why: ☐ age ☐ integrity ☐ significance

NR District Ref. Number: 96 contributing _____ Discussion: _____

Form: One-part Commercial Block Free standing commercial—parapet front

Style, Elements: Common Form with no stylistic details

Core Shape: rectangular Height: 1 story Construction: masonry

Roof: Shape: Front Gable Material: Asphalt Features: Parapet

Exterior Chimney #: _____ Material: _____

Central Chimney #: _____ Material: _____ Interior Chimney #: _____ Material: _____

End Chimney #: _____ Material: _____ Front Chimney #: _____ Material: _____

Wall Material, Primary: Brick - Veneer 2ndary: _____ Replacement: Wood Shingle

Principal Porch: Type: N/A Integrity: _____ Height: _____

Width: _____ Roof Shape: _____ Details: _____

Principal Windows: single Type: Fixed Materials: Metal

Pane Config.: display Doors: garage

Foundation Material: Brick Type: Continuous Outbuildings: None visible

Landscape features: City lot

Setting: commercial, urban Acreage: city Lot Orientation: NW

Rectangular 1-story brick veneer one-part commercial row with a front gable roof concealed by a flat parapet at its façade; faces NW; façade has a garage entrance to the north flanked by 3 storefront systems separated by brick veneer pillars, the 1st storefront has a side entrance with transom and a wide storefront window partially covered with plywood on a low bulkhead, the center storefront has a similar window, the narrow southern storefront has been covered with plywood; wood shingles have been applied to the upper façade; SW elevation is exposed along an alley and has a storefront window at its front bay and 3 industrial windows, a garage door, and 3 more industrial windows at its rear bays; the NE elevation abuts an adjacent building; alterations include the replacement of storefront windows and doors and the application of wood shingles to the façade (1970 ca.)

Alterations: Date(s): 1970 ca. Integrity: fair Condition: fair

replacement of storefront windows and doors and the application of wood shingles to the façade

Historical Data:

Construction and design details indicate that this building was constructed circa 1925 and that it was remodeled circa 1970. This site is shown as being vacant on the 1911 Sanborn map. A building that appears to be the SW portion of the present building is shown on the 1928 edition as an auto sales and service facility. A gas and battery service station is shown to the NE. The building is shown in its present configuration on the 1950 map as an auto sales and service business.



Source: Sanborn Maps, 1902, 1911, 1928, 1950; Jefferson Co. Bd. of Equalization records; city directories

Photo Roll	Neg.	View of:
D115A		Oblique, fac. E
D115B		Oblique, fac. S

Photos: ☐ prints ☐ slides ☒ negatives ☒ digital

Date Surveyed: 6/15/2008 Modified: 1/6/2009

Recorder: David B. Schneider

Historic name(s): Commercial Building, Not Named

Common name: _____

Location: Avenue E 2107





ENSLEY

Historic Building Survey

And National Register Nomination - 2008

Survey Number: 116

Historic name(s): Commercial Building, Not Named

Common name: _____

Location: Avenue E, 2108

TMS: 012200313048008000

Community: Ensley Proximity: Within town limits USGS: Adamsville County: Jefferson

Construction Date: 1950 circa ca. Alteration date(s): 1990 ca. Sect./Twp./Rng: 31 - 17S - 3W

Ownership: private Category: Building Related resource Group: _____

Historic Use: Commerce/Trade Current Use: Commerce/Trade

Function: Specialty Store Function: Specialty Store

National Register Status: ☐ N/A ☐ Individually Listed ☐ Listed in District Date: _____ NRIS # _____

NR Listing Name: Downtown Ensley H.D. (Pending 2008)

Consultant Recommend.: Not Eligible-District, Field Determined Why: ☐ age ☐ integrity ☐ significance

NR District Ref. Number: 97 contributing _____ Discussion: _____

Form: Enfamed Window Wall Free standing commercial—parapet front

Style, Elements: Common Form with no stylistic details Post War Modern

Core Shape: rectangular Height: 1 story Construction: masonry

Roof: Shape: Flat or monopitch Material: N/A Features: Parapet

Exterior Chimney #: _____ Material: _____

Central Chimney #: _____ Material: _____ Interior Chimney #: _____ Material: _____

End Chimney #: _____ Material: _____ Front Chimney #: _____ Material: _____

Wall Material, Primary: Brick 2ndary: _____ Replacement: Stucco

Principal Porch: Type: N/A Integrity: _____ Height: _____

Width: _____ Roof Shape: _____ Details: _____

Principal Windows: single Type: Double Hung Materials: Metal

Pane Config.: 6/6 Doors: single

Foundation Material: Brick Type: Continuous Outbuildings: None visible

Landscape features: City lot

Setting: commercial, urban Acreage: city Lot Orientation: SE

Rectangular 1-story brick enfamed window wall commercial building with a front monopitch roof concealed by flat parapets; faces SE; façade has a single recessed storefront system that has been replaced with a frame enclosure clad with plywood siding and containing 3 modern aluminum windows; stucco sign panel at upper façade; off-center entrance at NE painted brick elevation with modern canopy, 2 small windows; SW elevation abuts adjacent building; alterations include the storefront enclosure and stucco work (1990 ca.).

Alterations: Date(s): 1990 ca. Integrity: poor Condition: fair

storefront enclosure and stucco work

Historical Data:

Construction and design details indicate that this building was constructed circa 1950 and that it was remodeled circa 1990. An earlier commercial building is shown on the 1928 Sanborn map and this building is shown on the 1950 update.



Source: Sanborn Maps, 1902, 1911, 1928, 1950; Jefferson Co. Bd. of Equalization records; city directories

Photo Roll Neg. View of:
D116A _____ Oblique, fac. W
D116B _____ Facade, fac. NW

Photos: ☐ prints ☐ slides ☒ negatives ☒ digital

Date Surveyed: 6/15/2008 Modified: 4/9/2009

Recorder: David B. Schneider

Historic name(s): Commercial Building, Not Named

Common name: _____

Location: Avenue E 2108





ENSLEY

Historic Building Survey

And National Register Nomination - 2008

Survey Number: 117

Historic name(s): **Commercial Building, Not Named**

Common name: _____

Location: **Avenue E, 2110**

TMS: **012200313048006000**

Community: **Ensley** Proximity: **Within town limits** USGS: **Adamsville** County: **Jefferson**

Construction Date: **1925** circa ca. Alteration date(s): **1990 ca.** Sect./Twp./Rng: **31 - 17S - 3W**

Ownership: **private** Category: **Building** Related resource Group: _____

Historic Use: **Commerce/Trade** Current Use: **Social**

Function: **Specialty Store** Function: **Clubhouse**

National Register Status: ☐ N/A ☐ Individually Listed ☐ Listed in District Date: _____ NRIS # _____

NR Listing Name: **Downtown Ensley H.D. (Pending 2008)**

Consultant Recommend.: **Potentially Eligible-District, Field Determined** Why: ☐ age ☐ integrity ☐ significance

NR District Ref. Number: **98** contributing _____ Discussion: _____

Form: **One-part Commercial Block** Commercial corner-flat roof

Style, Elements: **Common Form with stylistic details** Early-20th Century Commercial

Core Shape: **rectangular** Height: **1 story** Construction: **masonry**

Roof: Shape: **Flat or monopitch** Material: **N/A** Features: **Parapet**

Exterior Chimney #: _____ Material: _____

Central Chimney #: _____ Material: _____ Interior Chimney #: _____ Material: _____

End Chimney #: _____ Material: _____ Front Chimney #: _____ Material: _____

Wall Material, Primary: **Brick - Veneer** 2ndary: **Brick - Common Bond** Replacement: _____

Principal Porch: Type: **N/A** Integrity: _____ Height: _____

Width: _____ Roof Shape: _____ Details: _____

Principal Windows: **single** Type: **Fixed** Materials: _____

Pane Config.: **display** Doors: **single**

Foundation Material: **Brick** Type: **Continuous** Outbuildings: **None visible**

Landscape features: **City lot**

Setting: **commercial, urban** Acreage: **city Lot** Orientation: **SE**

Rectangular 1-story brick early twentieth century commercial style one-part commercial building with a front-facing gable asphalt shingle roof concealed by a stepped parapet at its façade; faces SE; façade with 2 storefronts separated and flanked by brick veneer pillars, north storefront has a side entrance flanked by a storefront window, storefront retains its historic brick bulkhead and multi-light transom and its windows have been covered with plywood, south storefront similar but with no entrance; brick veneer upper façade with simple metal parapet cap; SW elevation is exposed along an alley and is constructed of brick set in common bond, infilled storefront window at front bay, cargo entrance with transom at next bay, and 6 industrial metal windows in remaining bays; NE elevation abuts an adjacent building; alterations have included the covering of the storefront windows (ca. 1990).

Alterations: Date(s): **1990 ca.** Integrity: **good** Condition: **good**

covering of the storefront windows

Historical Data:

Construction and design details indicate that this building was constructed circa 1925 and that it was remodeled circa 1990. This site is shown as vacant on the 1902 and 1911 Sanborn maps. The present building is shown on the 1928 and 1950 editions as an automobile sales and service facility.



Source: **Sanborn Maps, 1902, 1911, 1928, 1950; Jefferson Co. Bd. of Equalization records; city directories**

Photo Roll	Neg.	View of:
D117A		Oblique, fac. N
D117B		Facade, fac. NW
D117C		Oblique, fac. N

Photos: ☐ prints ☐ slides ☒ negatives ☒ digital

Date Surveyed: **6/15/2008** Modified: **1/6/2009**

Recorder: **David B. Schneider**



Historic name(s): Commercial Building, Not Named

Common name: _____

Location: Avenue E 2110





ENSLEY

Historic Building Survey

And National Register Nomination - 2008

Survey Number: 118

Historic name(s): Commercial Building, Not Named

Common name: _____

Location: Avenue E, 2112

TMS: 012200313048006000

Community: Ensley Proximity: Within town limits USGS: Adamsville County: Jefferson

Construction Date: 1925 circa ca. Alteration date(s): 1970 ca. Sect./Twp./Rng: 31 - 17S - 3W

Ownership: private Category: Building Related resource Group: _____

Historic Use: Commerce/Trade Current Use: Commerce/Trade

Function: Specialty Store Function: Specialty Store

National Register Status: ☐ N/A ☐ Individually Listed ☐ Listed in District Date: _____ NRIS # _____

NR Listing Name: Downtown Ensley H.D. (Pending 2008)

Consultant Recommend.: Potentially Eligible-District, Field Determined Why: ☐ age ☐ integrity ☐ significance

NR District Ref. Number: 99 contributing _____ Discussion: _____

Form: One-part Commercial Block Commercial corner-flat roof

Style, Elements: Common Form with stylistic details Early-20th Century Commercial

Core Shape: rectangular Height: 1 story Construction: masonry

Roof: Shape: Flat or monopitch Material: N/A Features: Parapet

Exterior Chimney #: _____ Material: _____

Central Chimney #: _____ Material: _____ Interior Chimney #: _____ Material: _____

End Chimney #: _____ Material: _____ Front Chimney #: _____ Material: _____

Wall Material, Primary: Brick - Veneer 2ndary: Brick - Common Bond Replacement: _____

Principal Porch: Type: N/A Integrity: _____ Height: _____

Width: _____ Roof Shape: _____ Details: _____

Principal Windows: single Type: Fixed Materials: Wood

Pane Config.: display Doors: single

Foundation Material: Brick Type: Continuous Outbuildings: None visible

Landscape features: City lot

Setting: commercial, urban Acreage: city Lot Orientation: SE

Rectangular 1-story brick one-part commercial building with a front-facing gable asphalt shingle roof concealed by a flat parapet at its façade; faces SE; façade with a storefront system to the south flanked by a modern garage door to the north, storefront has a side entrance with transom flanked by a storefront window, modern aluminum framing; brick veneer upper façade with shaped parapet with simple cast cap, decorative cast details, much of the parapet has been covered with modern metal siding; NE elevation is exposed along an alley and is constructed of brick set in common bond, storefront window at front bay, cargo entrance at next bay, and 7 industrial metal windows in remaining bays; SW elevation abuts an adjacent building; alterations have included the replacement of the storefront and the addition of metal siding to the upper facade (ca. 1970).

Alterations: Date(s): 1970 ca. Integrity: fair Condition: good

replacement of the storefront and the addition of metal siding to the upper facade.

Historical Data:

Construction and design details indicate that this building was constructed circa 1925 and that it was remodeled circa 1970. This site is shown as vacant on the 1902 and 1911 Sanborn maps. The present building is shown on the 1928 edition as an automobile sales and service facility with a showroom at the front. The building was in use as a machine shop by 1950.



Source: Sanborn Maps, 1902, 1911, 1928, 1950; Jefferson Co. Bd. of Equalization records; city directories

Photo Roll Neg. View of:
D118A -B Oblique, fac. E
D118C Oblique, fac. E

Photos: ☐ prints ☐ slides ☒ negatives ☒ digital

Date Surveyed: 6/15/2008 Modified: 1/6/2009

Recorder: David B. Schneider



Historic name(s): Commercial Building, Not Named

Common name: _____

Location: Avenue E 2112





ENSLEY

Historic Building Survey

And National Register Nomination - 2008

Survey Number: 119

Historic name(s): Commercial Building, Not Named

Common name: _____

Location: Avenue E, 2116

TMS: 012200313048006000

Community: Ensley Proximity: Within town limits USGS: Adamsville County: Jefferson

Construction Date: 1925 circa ca. Alteration date(s): 1970 ca. Sect./Twp./Rng: 31 - 17S - 3W

Ownership: private Category: Building Related resource Group: _____

Historic Use: Commerce/Trade Current Use: Vacant/Not in Use

Function: Specialty Store Function: _____

National Register Status: ☐ N/A ☐ Individually Listed ☐ Listed in District Date: _____ NRIS # _____

NR Listing Name: Downtown Ensley H.D. (Pending 2008)

Consultant Recommend.: Potentially Eligible-District, Field Determined Why: ☐ age ☐ integrity ☐ significance

NR District Ref. Number: 100 contributing _____ Discussion: _____

Form: One-part Commercial Block Commercial row-parapet front

Style, Elements: Common Form with stylistic details Early-20th Century Commercial

Core Shape: rectangular Height: 1 story Construction: masonry

Roof: Shape: Flat or monopitch Material: N/A Features: Parapet

Exterior Chimney #: _____ Material: _____

Central Chimney #: _____ Material: _____ Interior Chimney #: _____ Material: _____

End Chimney #: _____ Material: _____ Front Chimney #: _____ Material: _____

Wall Material, Primary: Brick - Veneer 2ndary: Brick - Common Bond Replacement: _____

Principal Porch: Type: N/A Integrity: _____ Height: _____

Width: _____ Roof Shape: _____ Details: _____

Principal Windows: single Type: Fixed Materials: Metal

Pane Config.: display Doors: single

Foundation Material: Brick Type: Continuous Outbuildings: None visible

Landscape features: City lot

Setting: commercial, urban Acreage: city Lot Orientation: SE

Rectangular 1-story brick early twentieth century commercial style one-part commercial building with a monopitch roof concealed by a shaped parapet at its façade and stepped side parapets; faces SE; façade with a single storefront system, storefront has a no entrance, modern aluminum framing; brick veneer upper façade with shaped parapet with simple cast cap, decorative cast details; SW elevation is exposed to an adjacent property and is constructed of brick set in common bond, modern entrance at its front bay with canopy extending onto adjacent property; NE elevation abuts an adjacent building; alterations have included the replacement of the storefront (ca. 1970).

Alterations: Date(s): 1970 ca. Integrity: good Condition: good

replacement of the storefront

Historical Data:

Construction and design details indicate that this building was constructed circa 1925 and that it was remodeled circa 1970. This site is shown as vacant on the 1902 and 1911 Sanborn maps. The present building is shown on the 1928 edition as an automobile repair shop. By 1950, the building had been incorporated into the auto sales and service business operating out of the adjacent building at 118 Avenue E.



Source: Sanborn Maps, 1902, 1911, 1928, 1950; Jefferson Co. Bd. of Equalization records; city directories

Photo Roll Neg. View of:
D119A Oblique, fac. S

Photos: ☐ prints ☐ slides ☒ negatives ☒ digital

Date Surveyed: 6/15/2008 Modified: 1/6/2009

Recorder: David B. Schneider



Historic name(s): Commercial Building, Not Named

Common name: _____

Location: Avenue E 2116





ENSLEY

Historic Building Survey

And National Register Nomination - 2008

Survey Number: 120

Historic name(s): Commercial Building, Not Named

Common name: _____

Location: Avenue E, 2117

TMS: 012200313047003000

Community: Ensley Proximity: Within town limits USGS: Adamsville County: Jefferson

Construction Date: 1945 circa ca. Alteration date(s): ca. 1955 Sect./Twp./Rng: 31 - 17S - 3W

Ownership: private Category: Building Related resource Group: _____

Historic Use: Commerce/Trade Current Use: Vacant/Not in Use

Function: Specialty Store Function: _____

National Register Status: ☒ N/A ☐ Individually Listed ☐ Listed in District Date: _____ NRIS # _____

NR Listing Name: Downtown Ensley H.D. (Pending 2008)

Consultant Recommend.: Potentially Eligible-District, Field Determined Why: ☐ age ☐ integrity ☐ significance

NR District Ref. Number: 101 contributing _____ Discussion: _____

Form: Quonset Hut

Style, Elements: _____

Core Shape: rectangular Height: 1 story Construction: steel

Roof: Shape: Round Material: Metal Features: _____

Exterior Chimney #: _____ Material: _____

Central Chimney #: _____ Material: _____ Interior Chimney #: _____ Material: _____

End Chimney #: _____ Material: _____ Front Chimney #: _____ Material: _____

Wall Material, Primary: Brick - Veneer 2ndary: Brick - Common Bond Replacement: _____

Principal Porch: Type: N/A Integrity: _____ Height: _____

Width: _____ Roof Shape: _____ Details: _____

Principal Windows: double Type: Awning Materials: Metal

Pane Config.: 4/2 Doors: cargo

Foundation Material: Unknown Type: _____ Outbuildings: Unknown

Landscape features: City lot

Setting: commercial, urban Acreage: city Lot Orientation: NE

Rectangular steel Quonset hut set back on lot; faces NE; cargo entrance centered at façade flanked by double 4/2 light steel industrial windows; small frame ancillary building to north with side gable roof, board & batten siding, single entrance at NW elevation flanked by a single window; detached modern canopy along the street frontage.

Alterations: Date(s): ca. 1955 Integrity: good Condition: good

moved to site

Historical Data:

Construction and design details indicate that this building was constructed circa 1945 but it was not located on this site until after 1950 according to the Sanborn map of that year.



Source: Sanborn Maps, 1902, 1911, 1928, 1950; Jefferson Co. Bd. of Equalization records; city directories

Photo Roll	Neg.	View of:
D120A		Oblique, fac. S
D120B		Oblique, fac. S (shown)

Photos: ☐ prints ☐ slides ☒ negatives ☒ digital

Date Surveyed: 6/15/2008 Modified: 4/9/2009

Recorder: David B. Schneider

Historic name(s): Commercial Building, Not Named

Common name: _____

Location: Avenue E 2117





ENSLEY

Historic Building Survey

And National Register Nomination - 2008

Survey Number: 121

Historic name(s): **Commercial Building, Not Named**

Common name: _____

Location: **Avenue E, 2121**

TMS: **012200313047004000**

Community: **Ensley** Proximity: **Within town limits** USGS: **Adamsville** County: **Jefferson**

Construction Date: **1925** circa ca. Alteration date(s): **1970 ca.** Sect./Twp./Rng: **31 - 17S - 3W**

Ownership: **private** Category: **Building** Related resource Group: _____

Historic Use: **Commerce/Trade** Current Use: **Commerce/Trade**

Function: **Specialty Store** Function: **Specialty Store**

National Register Status: ☐ N/A ☐ Individually Listed ☐ Listed in District Date: _____ NRIS # _____

NR Listing Name: **Downtown Ensley H.D. (Pending 2008)**

Consultant Recommend.: **Potentially Eligible-District, Field Determined** Why: ☐ age ☐ integrity ☐ significance

NR District Ref. Number: **102** contributing _____ Discussion: _____

Form: **One-part Commercial Block** Commercial corner-parapet front

Style, Elements: **Common Form with stylistic details** Early-20th Century Commercial

Core Shape: **rectangular** Height: **1 story** Construction: **masonry**

Roof: Shape: **Flat or monopitch** Material: **N/A** Features: **Parapet**

Exterior Chimney #: _____ Material: _____

Central Chimney #: _____ Material: _____ Interior Chimney #: _____ Material: _____

End Chimney #: _____ Material: _____ Front Chimney #: _____ Material: _____

Wall Material, Primary: **Brick - Veneer** 2ndary: **Brick - Common Bond** Replacement: _____

Principal Porch: Type: **N/A** Integrity: _____ Height: _____

Width: _____ Roof Shape: _____ Details: _____

Principal Windows: **single** Type: **Fixed** Materials: **Metal**

Pane Config.: **display** Doors: **single**

Foundation Material: **Brick** Type: **Continuous** Outbuildings: **None visible**

Landscape features: **City lot**

Setting: **commercial, urban** Acreage: **city Lot** Orientation: **NW**

Rectangular 1-story brick early twentieth century commercial style one-part commercial building with a monopitch roof concealed by flat parapets; faces NW; appears to have been built in two phases of similar design as evidenced by break in facade, possible as separate buildings but currently on one parcel; physical evidence suggests that the NE portion was built 1st and that the SW was added somewhat later; concrete block rear addition; façade with a two storefront systems separated and flanked by brick veneer pilasters, N storefront has an off-center entrance flanked by infilled storefront windows on historic low brick bulkheads, S storefront has a central aluminum framed entrance flanked by storefront windows on low brick bulkheads; brick veneer upper façade with flat parapet with simple cast cap, patterned brick outer pilasters and patterned brick frame at upper level of northern section, simple brick veneer exterior at southern section; NE elevation has been stuccoed and has no openings; SW elevation is exposed along 22nd Street and is finished with brick veneer with a series of low high-placed windows and a pedestrian entrance at its rear bay; alterations include the replacement of the storefronts (ca. 1970).

Alterations: Date(s): **1970 ca.** Integrity: **good** Condition: **fair**

painting of the exterior and the infilling of windows.

Historical Data:

Construction and design details indicate that this building was constructed in two phases: the NE section circa 1925 and the SW section by 1928 and that both sections were remodeled circa 1970. A small house and a small store were shown at this site on the 1911 Sanborn Map. Both portions of the building are shown on the 1928 map: the NE section as a dry cleaners and the SW section as a shop. Both sections are shown as separate stores in 1950.



Source: **Sanborn Maps, 1902, 1911, 1928, 1950; Jefferson Co. Bd. of Equalization records; city directories**

Photo Roll	Neg.	View of:
D121A		Oblique, fac. N
D121B		Facade, fac. SE
D121C		Oblique, fac. W

Photos: ☐ prints ☐ slides ☒ negatives ☒ digital

Date Surveyed: **6/15/2008** Modified: **1/6/2009**

Recorder: **David B. Schneider**

Historic name(s): Commercial Building, Not Named

Common name: _____

Location: Avenue E 2121





ENSLEY

Historic Building Survey

And National Register Nomination - 2008

Survey Number: 122

Historic name(s): Commercial Building, Not Named

Common name: _____

Location: Avenue E, 2130

TMS: 012200313048005000

Community: Ensley Proximity: Within town limits USGS: Adamsville County: Jefferson

Construction Date: 1995 circa ca. Alteration date(s): _____ Sect./Twp./Rng: 31 - 17S - 3W

Ownership: private Category: Building Related resource Group: _____

Historic Use: Commerce/Trade Current Use: Vacant/Not in Use

Function: Specialty Store Function: _____

National Register Status: ☐ N/A ☐ Individually Listed ☐ Listed in District Date: _____ NRIS # _____

NR Listing Name: Downtown Ensley H.D. (Pending 2008)

Consultant Recommend.: Not Eligible-District, Field Determined Why: ☐ age ☐ integrity ☐ significance

NR District Ref. Number: 103 noncontributing Discussion: _____

Form: _____

Style, Elements: _____

Core Shape: _____ Height: _____ Construction: _____

Roof: Shape: _____ Material: _____ Features: _____

Exterior Chimney #: _____ Material: _____

Central Chimney #: _____ Material: _____ Interior Chimney #: _____ Material: _____

End Chimney #: _____ Material: _____ Front Chimney #: _____ Material: _____

Wall Material, Primary: _____ 2ndary: _____ Replacement: _____

Principal Porch: Type: _____ Integrity: _____ Height: _____

Width: _____ Roof Shape: _____ Details: _____

Principal Windows: _____ Type: _____ Materials: _____

Pane Config.: _____ Doors: _____

Foundation Material: _____ Type: _____ Outbuildings: _____

Landscape features: _____

Setting: commercial, urban Acreage: _____ Orientation: _____

Modern small rectangular building with a flat roof set back on site adjacent to building to the NE; modern freestanding canopies at street frontages along Avenue E and 22nd Street

Alterations: Date(s): _____ Integrity: _____ Condition: good

Historical Data:

Construction and design details indicate that this building was constructed circa 1995. A gasoline station is shown at this site on the 1928 and 1950 Sanborn maps.



Source: Sanborn Maps, 1902, 1911, 1928, 1950; Jefferson Co. Bd. of Equalization records; city directories

Photo Roll	Neg.	View of:
D122A		Oblique, fac. N
D122B		Oblique, fac. E

Photos: ☐ prints ☐ slides ☒ negatives ☒ digital

Date Surveyed: 6/15/2008 Modified: 9/19/2008

Recorder: David B. Schneider

Historic name(s): Commercial Building, Not Named

Common name: _____

Location: Avenue E 2130





ENSLEY

Historic Building Survey

And National Register Nomination - 2008

Survey Number: 123

Historic name(s): Drennen Motor Car Co. Used Car Office

Common name: _____

Location: Avenue E, 2200

TMS: 012200313050001000

Community: Ensley Proximity: Within town limits USGS: Adamsville County: Jefferson

Construction Date: 1955 circa ca. Alteration date(s): _____ Sect./Twp./Rng: 31 - 17S - 3W

Ownership: private Category: Building Related resource Group: _____

Historic Use: Commerce/Trade Current Use: Vacant/Not in Use

Function: Specialty Store Function: _____

National Register Status: ☐ N/A ☐ Individually Listed ☐ Listed in District Date: _____ NRIS # _____

NR Listing Name: Downtown Ensley H.D. (Pending 2008)

Consultant Recommend.: Potentially Eligible-District, Field Determined Why: ☐ age ☐ integrity ☐ significance

NR District Ref. Number: 104 contributing _____ Discussion: _____

Form: _____

Style, Elements: Common Form with stylistic details Post War Modern

Core Shape: rectangular Height: 1 story Construction: masonry

Roof: Shape: Flat or monopitch Material: N/A Features: _____

Exterior Chimney #: _____ Material: _____

Central Chimney #: _____ Material: _____ Interior Chimney #: _____ Material: _____

End Chimney #: _____ Material: _____ Front Chimney #: _____ Material: _____

Wall Material, Primary: Stucco 2ndary: _____ Replacement: _____

Principal Porch: Type: N/A Integrity: _____ Height: _____

Width: _____ Roof Shape: _____ Details: _____

Principal Windows: single Type: Double Hung Materials: Metal

Pane Config.: horizontal 2/2 Doors: double, single

Foundation Material: Concrete - Poured Type: Continuous Outbuildings: None visible

Landscape features: City lot

Setting: commercial, urban Acreage: city Lot Orientation: SE

Rectangular 1-story stucco commercial building with a monopitch roof; faces SE; façade with central entrance with double doors and transom flanked by storefront windows on high glass block bulkheads; side elevations with single horizontal 2/2 aluminum windows and pedestrian entrances; wide overhanging eaves at roof with curved soffits, painted stucco exterior walls, slightly raised concrete slab foundation.

Alterations: Date(s): _____ Integrity: good Condition: good

Historical Data:

Construction and design details indicate that this building was constructed circa 1955. This portion of the site is shown as being vacant on the 1950 Sanborn map. The property was at the time the used auto lot for the Drennen Motor Car Company and this building appears to have been built as an office for that business.



Source: Sanborn Maps, 1902, 1911, 1928, 1950; Jefferson Co. Bd. of Equalization records; city directories

Photo Roll	Neg.	View of:
D123A		Oblique, fac. W
D123B		Oblique, fac. S

Photos: ☐ prints ☐ slides ☒ negatives ☒ digital

Date Surveyed: 6/15/2008 Modified: 4/9/2009

Recorder: David B. Schneider



Historic name(s): Drennen Motor Car Co. Used Car Office

Common name: _____

Location: Avenue E 2200





ENSLEY

Historic Building Survey

And National Register Nomination - 2008

Survey Number: 124

Historic name(s): **Commercial Building, Not Named**

Common name: _____

Location: **Avenue E, 2201**

TMS: **012200313051001000**

Community: **Ensley** Proximity: **Within town limits** USGS: **Adamsville** County: **Jefferson**

Construction Date: **1955** circa ca. Alteration date(s): _____ Sect./Twp./Rng: **31 - 17S - 3W**

Ownership: **private** Category: **Building** Related resource Group: _____

Historic Use: **Commerce/Trade** Current Use: **Vacant/Not in Use**

Function: **Specialty Store** Function: _____

National Register Status: ☐ N/A ☐ Individually Listed ☐ Listed in District Date: _____ NRIS # _____

NR Listing Name: **Downtown Ensley H.D. (Pending 2008)**

Consultant Recommend.: **Potentially Eligible-District, Field Determined** Why: ☐ age ☐ integrity ☐ significance

NR District Ref. Number: **105** contributing _____ Discussion: _____

Form: _____

Style, Elements: _____ Post War Modern

Core Shape: **rectangular** Height: **1 story** Construction: **masonry**

Roof: Shape: **Flat or monopitch** Material: **N/A** Features: **Parapet**

Exterior Chimney #: _____ Material: _____

Central Chimney #: _____ Material: _____ Interior Chimney #: _____ Material: _____

End Chimney #: _____ Material: _____ Front Chimney #: _____ Material: _____

Wall Material, Primary: **Concrete - Cinder Block** 2ndary: _____ Replacement: _____

Principal Porch: Type: **N/A** Integrity: _____ Height: _____

Width: _____ Roof Shape: _____ Details: _____

Principal Windows: **double** Type: **Fixed** Materials: **Metal**

Pane Config.: **display** Doors: **single**

Foundation Material: **Brick** Type: **Continuous** Outbuildings: **None visible**

Landscape features: **City lot**

Setting: **commercial, urban** Acreage: **city Lot** Orientation: **SW**

Rectangular 1-story concrete block commercial building with a flat roof; built in 2 sections a rectangular concrete block portion to the rear with a concrete block addition to the front; faces NW; façade with off-center entrance flanked on either side by storefront windows on tall bulkheads, garage entrance at southern bay; painted concrete block exterior walls; NE elevation is exposed along 22nd avenue, front portion has a blank wall and rear portion has a garage door; elevation is partially obscured by a billboard.

Alterations: Date(s): _____ Integrity: **good** Condition: **fair**

Historical Data:

Construction and design details indicate that this building was constructed circa 1955. The rear portion of the building may be part of a gasoline station that was shown on the 1950 Sanborn map; the front portion is not shown.



Source: **Sanborn Maps, 1902, 1911, 1928, 1950; Jefferson Co. Bd. of Equalization records; city directories**

Photo Roll	Neg.	View of:
D124A		Oblique, fac. S
D124B		Oblique, fac. E
D124C		Oblique, fac. S

Photos: ☐ prints ☐ slides ☒ negatives ☒ digital

Date Surveyed: **6/15/2008** Modified: **4/9/2009**

Recorder: **David B. Schneider**



Historic name(s): Commercial Building, Not Named

Common name: _____

Location: Avenue E 2201





ENSLEY

Historic Building Survey

And National Register Nomination - 2008

Survey Number: 125

Historic name(s): Commercial Building, Not Named

Common name: _____

Location: Avenue E, 2205

TMS: 012200313051002000

Community: Ensley Proximity: Within town limits USGS: Adamsville County: Jefferson

Construction Date: 1980 circa ca. Alteration date(s): _____ Sect./Twp./Rng: 31 - 17S - 3W

Ownership: private Category: Building Related resource Group: _____

Historic Use: Commerce/Trade Current Use: Vacant/Not in Use

Function: Specialty Store Function: _____

National Register Status: ☐ N/A ☐ Individually Listed ☐ Listed in District Date: _____ NRIS # _____

NR Listing Name: Downtown Ensley H.D. (Pending 2008)

Consultant Recommend.: Not Eligible-District, Field Determined Why: ☐ age ☐ integrity ☐ significance

NR District Ref. Number: 106 noncontributing Discussion: _____

Form: _____

Style, Elements: _____

Core Shape: rectangular Height: 1 story Construction: frame

Roof: Shape: Side Gable Material: Asphalt Features: _____

Exterior Chimney #: _____ Material: _____

Central Chimney #: _____ Material: _____ Interior Chimney #: _____ Material: _____

End Chimney #: _____ Material: _____ Front Chimney #: _____ Material: _____

Wall Material, Primary: Plywood 2ndary: _____ Replacement: _____

Principal Porch: Type: _____ Integrity: _____ Height: _____

Width: _____ Roof Shape: _____ Details: _____

Principal Windows: _____ Type: _____ Materials: _____

Pane Config.: _____ Doors: _____

Foundation Material: _____ Type: _____ Outbuildings: _____

Landscape features: City lot

Setting: commercial, urban Acreage: city Lot Orientation: NW

Modern 1-story frame commercial building with a side gable asphalt shingle roof; faces NW.

Alterations: Date(s): _____ Integrity: _____ Condition: _____

Historical Data:

Construction and design details indicate that this building was constructed circa 1980.



Source: Sanborn Maps, 1902, 1911, 1928, 1950; Jefferson Co. Bd. of Equalization records; city directories

Photo Roll Neg. View of:
D125A _____ Oblique, fac. S

Photos: ☐ prints ☐ slides ☒ negatives ☒ digital

Date Surveyed: 6/15/2008 Modified: 9/19/2008

Recorder: David B. Schneider



ENSLEY

Historic Building Survey

And National Register Nomination - 2008

Survey Number: 126

Historic name(s): Drennen Motor Car Co. Service Garage

Common name: _____

Location: Avenue E, 2208

TMS: 012200313050002000

Community: Ensley Proximity: Within town limits USGS: Adamsville County: Jefferson

Construction Date: 1955 circa ca. Alteration date(s): _____ Sect./Twp./Rng: 31 - 17S - 3W

Ownership: private Category: Building Related resource Group: _____

Historic Use: Commerce/Trade Current Use: Vacant/Not in Use

Function: Garage Function: _____

National Register Status: ☐ N/A ☐ Individually Listed ☐ Listed in District Date: _____ NRIS # _____

NR Listing Name: Downtown Ensley H.D. (Pending 2008)

Consultant Recommend.: Potentially Eligible-District, Field Determined Why: ☐ age ☐ integrity ☐ significance

NR District Ref. Number: 107 contributing _____ Discussion: _____

Form: _____

Style, Elements: _____

Core Shape: rectangular Height: 1 story Construction: masonry

Roof: Shape: Flat or monopitch Material: N/A Features: Parapet

Exterior Chimney #: _____ Material: _____

Central Chimney #: _____ Material: _____ Interior Chimney #: _____ Material: _____

End Chimney #: _____ Material: _____ Front Chimney #: _____ Material: _____

Wall Material, Primary: Concrete - Cinder Block 2ndary: _____ Replacement: _____

Principal Porch: Type: N/A Integrity: _____ Height: _____

Width: _____ Roof Shape: _____ Details: _____

Principal Windows: N/A Type: _____ Materials: _____

Pane Config.: _____ Doors: carge

Foundation Material: Concrete - Block Type: Continuous Outbuildings: None visible

Landscape features: City lot

Setting: commercial, urban Acreage: city Lot Orientation: SE

Rectangular 1-story concrete block garage building with a monopitch roof concealed by a flat parapet at its façade and stepped side parapets; faces SE; single garage entrance at façade; painted concrete block exterior walls.

Alterations: Date(s): _____ Integrity: _____ Condition: _____

Historical Data:

Construction and design details indicate that this building was constructed circa 1955. A larger "auto greasing" building was shown on the 1950 Sanborn map. The property was at the time the used by the Drennan Motor Car Company.



Source: Sanborn Maps, 1902, 1911, 1928, 1950; Jefferson Co. Bd. of Equalization records; city directories

Photo Roll Neg. View of:
D126A Oblique, fac. W

Photos: ☐ prints ☐ slides ☒ negatives ☒ digital

Date Surveyed: 6/15/2008 Modified: 9/19/2008

Recorder: David B. Schneider



ENSLEY

Historic Building Survey

And National Register Nomination - 2008

Survey Number: 127

Historic name(s): Drennen Motor Car Co.

Common name: _____

Location: Avenue E, 2212 2224

TMS: 012200313050001000

Community: Ensley Proximity: Within town limits USGS: Adamsville County: Jefferson

Construction Date: 1935 circa ca. Alteration date(s): 2000 ca. Sect./Twp./Rng: 31 - 17S - 3W

Ownership: private Category: Building Related resource Group: _____

Historic Use: Commerce/Trade Current Use: Vacant/Not in Use

Function: Specialty Store Function: _____

National Register Status: ☐ N/A ☐ Individually Listed ☐ Listed in District Date: _____ NRIS # _____

NR Listing Name: Downtown Ensley H.D. (Pending 2008)

Consultant Recommend.: Not Eligible-District, Field Determined Why: ☐ age ☐ integrity ☐ significance

NR District Ref. Number: 108 noncontributing Discussion: _____

Form: One-part Commercial Block Free standing commercial—parapet front _____

Style, Elements: Common Form with stylistic details Early-20th Century Commercial _____

Core Shape: rectangular Height: 1 story Construction: masonry

Roof: Shape: Hip w/flat center Material: N/A Features: Parapet

Exterior Chimney #: _____ Material: _____

Central Chimney #: _____ Material: _____ Interior Chimney #: _____ Material: _____

End Chimney #: _____ Material: _____ Front Chimney #: _____ Material: _____

Wall Material, Primary: Brick - Veneer 2ndary: Brick - Common Bond Replacement: _____

Principal Porch: Type: N/A Integrity: _____ Height: _____

Width: _____ Roof Shape: _____ Details: _____

Principal Windows: single Type: Awning Materials: Metal

Pane Config.: _____ Doors: _____

Foundation Material: Brick Type: Continuous Outbuildings: None visible

Landscape features: City lot

Setting: commercial, urban Acreage: city Lot Orientation: SE

Remnants of a large brick commercial building with a hipped and flat roof; only the NW and NE walls, a portion of the steel framing, and the roof decking remain

Alterations: Date(s): 2000 ca. Integrity: poor Condition: ruin

partial demolition

Historical Data:

Construction and design details indicate that this building was constructed circa 1935. The original building extended to Avenue E and historically housed the Drennan Motor Co. The standing portion of the building housed the service department and the now demolished front portion housed the sales room.



Source: Sanborn Maps, 1902, 1911, 1928, 1950; Jefferson Co. Bd. of Equalization records; city directories

Photo Roll Neg. View of:
D127A _____ Oblique, fac. NW
D127B _____ Oblique, fac. NE

Photos: ☐ prints ☐ slides ☒ negatives ☒ digital

Date Surveyed: 6/15/2008 Modified: 9/19/2008

Recorder: David B. Schneider



Historic name(s): Drennen Motor Car Co.

Common name: _____

Location: Avenue E 2212 2224





ENSLEY

Historic Building Survey

And National Register Nomination - 2008

Survey Number: 128

Historic name(s): Berthon's Dry Cleaners

Common name: _____

Location: Avenue E, 2213 2215

TMS: 012200313051003000 & 012200313051004000

Community: Ensley Proximity: Within town limits USGS: Adamsville County: Jefferson

Construction Date: 1925 circa ca. Alteration date(s): ca. 1945, ca. 1960 Sect./Twp./Rng: 31 - 17S - 3W

Ownership: private Category: Building Related resource Group: _____

Historic Use: Commerce/Trade Current Use: Commerce/Trade

Function: Specialty Store Function: Specialty Store

National Register Status: ☐ N/A ☐ Individually Listed ☐ Listed in District Date: _____ NRIS # _____

NR Listing Name: Downtown Ensley H.D. (Pending 2008)

Consultant Recommend.: Potentially Eligible-District, Field Determined Why: ☐ age ☐ integrity ☐ significance

NR District Ref. Number: 109 contributing _____ Discussion: _____

Form: One-part Commercial Block Free standing commercial—parapet front _____

Style, Elements: Common Form with no stylistic details Post War Modern _____

Core Shape: rectangular Height: 1 story Construction: masonry

Roof: Shape: Flat or monopitch Material: N/A Features: Parapet

Exterior Chimney #: _____ Material: _____

Central Chimney #: _____ Material: _____ Interior Chimney #: _____ Material: _____

End Chimney #: _____ Material: _____ Front Chimney #: _____ Material: _____

Wall Material, Primary: Brick - Veneer 2ndary: Brick - Common Bond Replacement: _____

Principal Porch: Type: N/A Integrity: _____ Height: _____

Width: _____ Roof Shape: _____ Details: _____

Principal Windows: single Type: Double Hung Materials: Metal

Pane Config.: industrial; display Doors: single

Foundation Material: Brick Type: Continuous Outbuildings: None visible

Landscape features: City lot

Setting: commercial, urban Acreage: city Lot Orientation: NW

Rectangular 1-story brick one-part commercial building with a monopitch roof concealed by a flat parapet at its façade and stepped parapets at its side elevations; faces NW; original portion of building was the long narrow rectangular building that comprises the northern half of the present building, successive additions to the S brought it to its current configuration between 1945 and 1960; façade with single storefront at its northern end with a central entrance flanked display windows; exposed brick veneer at façade, exposed and painted brick exterior sidewalls set in common bond, exposed concrete block at rear-SW section, series of rectangular window openings and entrances along the NE elevation with metal industrial windows, similar windows at SW elevation; central cargo opening and some infilled small windows at northwest elevation; alterations have included the painting of the exterior and the infilling of windows (ca. 1975).

Alterations: Date(s): ca. 1945, ca. 1960 Integrity: fair Condition: good

additions (ca. 1945); modern facade added (ca. 1960)

Historical Data:

Construction and design details indicate that this building was constructed circa 1925 and that it was remodeled circa 1960; Berthon's Cleaners was established by A.H. Berthon in 1925; Berthon, a French immigrant, began pressing clothes as an ancillary business to his barber shop and the sideline eventually became profitable enough for him to begin his dry cleaning business; this site in Ensley was his the first of the company's five facilities; the northern portion of the building is shown on the 1928 Sanborn map as a "Dry Cleaning and Dyeing" facility; subsequent additions were made to the south circa 1945 and the present building is shown on the 1950 edition.



Source: Sanborn Maps, 1902, 1911, 1928, 1950; Jefferson Co. Bd. of Equalization records; city directories

Photo Roll	Neg.	View of:
D128A		Oblique, fac. E
D128B		Oblique, fac. S
D128C		Facade, fac. SE
D128D		Detail

Photos: ☐ prints ☐ slides ☒ negatives ☒ digital

Date Surveyed: 6/15/2008 Modified: 4/9/2009

Recorder: David B. Schneider

Historic name(s): Berthon's Dry Cleaners

Common name: _____

Location: Avenue E 2213 2215





ENSLEY

Historic Building Survey

And National Register Nomination - 2008

Survey Number: 129

Historic name(s): Commercial Building, Not Named

Common name: _____

Location: Avenue E, 2221

TMS: 012200313051006000 & 012200313051007000

Community: Ensley Proximity: Within town limits USGS: Adamsville County: Jefferson

Construction Date: 1950 circa ca. Alteration date(s): 1975 ca. Sect./Twp./Rng: 31 - 17S - 3W

Ownership: private Category: Building Related resource Group: _____

Historic Use: Commerce/Trade Current Use: Vacant/Not in Use

Function: Specialty Store Function: _____

National Register Status: ☐ N/A ☐ Individually Listed ☐ Listed in District Date: _____ NRIS # _____

NR Listing Name: Downtown Ensley H.D. (Pending 2008)

Consultant Recommend.: Not Eligible-District, Field Determined Why: ☐ age ☐ integrity ☐ significance

NR District Ref. Number: 110 noncontributing Discussion: _____

Form: _____

Style, Elements: _____

Core Shape: rectangular Height: 1 story Construction: masonry

Roof: Shape: Front Gable, flat Material: N/A Features: _____

Exterior Chimney #: _____ Material: _____

Central Chimney #: _____ Material: _____ Interior Chimney #: _____ Material: _____

End Chimney #: _____ Material: _____ Front Chimney #: _____ Material: _____

Wall Material, Primary: Concrete - Cinder Block 2ndary: Brick - Veneer Replacement: _____

Principal Porch: Type: N/A Integrity: _____ Height: _____

Width: _____ Roof Shape: _____ Details: _____

Principal Windows: single Type: Fixed Materials: Metal

Pane Config.: single light Doors: garage

Foundation Material: Unknown Type: _____ Outbuildings: None visible

Landscape features: City lot

Setting: commercial, urban Acreage: city Lot Orientation: NW

Rectangular 1-story concrete block commercial building with a front-facing gable asphalt shingle roof over its southern portion and a flat roof over its northern portion; faces NW; modern brick veneer at façade, central entrance flanked by modern windows at S portion of building, 2 cargo doors at N portion; painted concrete block side and rear elevation; alterations include the reworking of façade windows and doors and the application of a brick veneer (ca. 1985).

Alterations: Date(s): 1975 ca. Integrity: good Condition: fair

painting of the exterior and the infilling of windows

Historical Data: _____

This building is shown on the 1950 Sanborn map as a gasoline station; it appears to have been substantially remodeled circa 1985.



Source: Sanborn Maps, 1902, 1911, 1928, 1950; Jefferson Co. Bd. of Equalization records; city directories

Photo Roll Neg. View of:
D129A Oblique, fac. S

Photos: ☐ prints ☐ slides ☒ negatives ☒ digital

Date Surveyed: 6/15/2008 Modified: 9/19/2008

Recorder: David B. Schneider





ENSLEY

Historic Building Survey

And National Register Nomination - 2008

Survey Number: 130

Historic name(s): Masonic Hall

Common name: _____

Location: Avenue E, 2300

TMS: 012200313059001000

Community: Ensley Proximity: Within town limits USGS: Adamsville County: Jefferson

Construction Date: 1925 circa ca. Alteration date(s): 1975 ca. Sect./Twp./Rng: 31 - 17S - 3W

Ownership: private Category: Building Related resource Group: _____

Historic Use: Commerce/Trade Current Use: Vacant/Not in Use

Function: Specialty Store Function: _____

National Register Status: ☐ N/A ☐ Individually Listed ☐ Listed in District Date: _____ NRIS # _____

NR Listing Name: Downtown Ensley H.D. (Pending 2008)

Consultant Recommend.: Potentially Eligible-District, Field Determined Why: ☐ age ☐ integrity ☐ significance

NR District Ref. Number: 111 contributing _____ Discussion: _____

Form: Two-part Commercial Block Commercial corner-flat roof

Style, Elements: Common Form with stylistic details Early-20th Century Commercial

Core Shape: rectangular Height: 2 stories Construction: masonry

Roof: Shape: Flat or monopitch Material: N/A Features: Parapet

Exterior Chimney #: _____ Material: _____

Central Chimney #: _____ Material: _____ Interior Chimney #: _____ Material: _____

End Chimney #: _____ Material: _____ Front Chimney #: _____ Material: _____

Wall Material, Primary: Brick - Veneer 2ndary: Brick - Common Bond Replacement: _____

Principal Porch: Type: N/A Integrity: _____ Height: _____

Width: _____ Roof Shape: _____ Details: _____

Principal Windows: single Type: Double Hungw Materials: Wood

Pane Config.: 12/12 Doors: single

Foundation Material: Brick Type: Continuous Outbuildings: None visible

Landscape features: City lot

Setting: commercial, urban Acreage: city Lot Orientation: SE

Rectangular 2-story brick early twentieth century commercial style two-part commercial building with a monopitch roof concealed by flat parapets; faces SE; façade with modern metal siding above storefront level, storefront divided and flanked by brick veneer pillars on stone bases, N storefront system has a central entrance flanked by windows on historic low brick bulkheads; S storefront is similar with no entrances; exposed brick NE elevation fronts along 22nd Street and has 5 unequally spaced bays of rectangular window openings at its 2nd level each with a decorative arched panel above with tall keystones and brick arch infill in a herringbone pattern, vestiges of historic wooden 12/12 double hung windows remain; the 1st floor has a garage door at its 2nd bay that has been enclosed with brick flanked by single short high-placed window openings also infilled with brick, a pedestrian entrance with transom is located at the 4th bay, corbelled cornice that once included a projecting portion, stone belt course between floors; alterations have included modifications to the storefront and the application of metal siding to the façade (ca. 1975) and the removal of a portion of the cornice (date unknown)

Alterations: Date(s): 1975 ca. Integrity: fair Condition: good

application of metal siding to the façade (ca. 1975) and the removal of a portion of the cornice.

Historical Data:

Construction and design details indicate that this building was constructed circa 1925 and that it was remodeled circa 1975; the site is shown as being vacant on the 1911 Sanborn map and the present building is indicated on the 1928 edition as a "Masonic Hall"; by 1950, the building was in used by the Drennan Motor Car Company as an auto repair facility with the Masonic Hall still indicated at the 2nd level.



Source: Sanborn Maps, 1902, 1911, 1928, 1950; Jefferson Co. Bd. of Equalization records; city directories

Photo Roll	Neg.	View of:
D130A		Oblique, fac. E
D130B		Oblique, fac. E
D130C	-E	Details

Photos: ☐ prints ☐ slides ☒ negatives ☒ digital

Date Surveyed: 6/15/2008 Modified: 1/6/2009

Recorder: David B. Schneider

Historic name(s): Masonic Hall

Common name: _____

Location: Avenue E 2300





ENSLEY

Historic Building Survey

And National Register Nomination - 2008

Survey Number: 131

Historic name(s): Ensley Baptist Church
 Common name: Abyssinia Missionary Baptist Church
 Location: Avenue E, 2301
 TMS: 012200313058001000

Community: Ensley Proximity: Within town limits USGS: Adamsville County: Jefferson
 Construction Date: 1924 circa Alteration date(s): 1929, ca. 1965 Sect./Twp./Rng: 31 - 17S - 3W
 Ownership: private Category: Building Related resource Group:
 Historic Use: Religion Current Use: Religion
 Function: Religious Facility Function: Religious Facility

National Register Status: ☐ N/A ☐ Individually Listed ☐ Listed in District Date: NRIS #
 NR Listing Name: Downtown Ensley H.D. (Pending 2008)
 Consultant Recommend.: Potentially Eligible-District, Field Determined Why: ☐ age ☐ integrity ☐ significance
 NR District Ref. Number: 112 contributing Discussion:

Form: Front Gable Religious - No Steeple
 Style, Elements: Common Form with stylistic details Gothic Revival
 Core Shape: rectangular Height: 1 story Construction: masonry
 Roof: Shape: Flat or monopitch Material: N/A Features: Parapet
 Exterior Chimney #: Material:
 Central Chimney #: Material: Interior Chimney #: Material:
 End Chimney #: Material: Front Chimney #: Material:
 Wall Material, Primary: Brick - Veneer 2ndary: Brick - Common Bond Replacement:
 Principal Porch: Type: N/A Integrity: Height:
 Width: Roof Shape: Details:
 Principal Windows: single Type: Fixed Materials: Wood
 Pane Config.: display Doors: single

Foundation Material: Brick Type: Continuous Outbuildings: None visible
 Landscape features: City lot
 Setting: commercial, urban Acreage: city Lot Orientation: SW

Elaborate Gothic Revival style church building with modern ancillary building attached to its SW elevation; rectangular 2-story flat-roofed core with long axis perpendicular to street with rear T wings, raised clerestory level centered along main axis forward of wings; faces SW; oversized brick buttresses at the façade support a central gable parapet at the clerestory, elaborate pointed stone archway spans buttresses above the 2nd level and is visually supported by 2 narrow cast stone pillars rising from a 1st level portico, archway frames a 2-story loggia, large stone staircase descends through the portico and projects into the street; entrances at 1st level within the loggia with arched multi-light stained glass windows above, similar full height windows within pointed arched openings flank the loggia and have stone lintels, small entrance pavilions below these windows with stone parapet caps and entrance surrounds; NE elevation is 10 bays deep with the front 5 bays representing the core and the rear 5 bays the rear L wing, slightly projecting front bay under a gable parapet, remaining bays are separated by brick buttresses, paired multi-light stained glass windows with stone arches at upper level with similar rectangular windows at lower level, molded stone band atop (see continuation sheet)

Alterations: Date(s): 1929, ca. 1965 Integrity: good Condition: good

front portion, ancillary building

Historical Data:

According to its datestone, the Ensley Baptist Church was erected between 1924 and 1929; only the rear portion of the building is shown on the 1928 Sanborn map; the front portion appears to have been added in 1929 and the large ancillary building circa 1965



Source: Sanborn Maps, 1902, 1911, 1928, 1950; Jefferson Co. Bd. of Equalization records; city directories

Photo Roll	Neg.	View of:
D131A	-	Oblique, fac. W
D131B	-C	Oblique, fac. S
D131D		Oblique, fac. NE
D131E	-Q	Details

Photos: ☐ prints ☐ slides ☒ negatives ☒ digital
 Date Surveyed: 6/15/2008 Modified: 1/6/2009
 Recorder: David B. Schneider

Historic name(s): Ensley Baptist ChurchCommon name: Abyssinia Missionary Baptist ChurchLocation: Avenue E 2301

foundation level with similar windows below, 2x5 bay T wing at rear bays with a 1x1 bay stair tower; SW elevation is similar with ancillary building extending from SW elevation of the rear wing; historic building was built in 2 phases: rear portion between 1924 and 1929 and front portion in 1929, alterations include construction of ancillary building (ca. 1965) and new industrial metal roof (ca. 2005).





ENSLEY

Historic Building Survey

And National Register Nomination - 2008

Survey Number: 132

Historic name(s): **Commercial Building, Not Named**

Common name: _____

Location: **Avenue E, 2306**

TMS: **012200313059002000**

Community: **Ensley** Proximity: **Within town limits** USGS: **Adamsville** County: **Jefferson**

Construction Date: **1930** circa ca. Alteration date(s): _____ Sect./Twp./Rng: **31 - 17S - 3W**

Ownership: **private** Category: **Building** Related resource Group: _____

Historic Use: **Commerce/Trade** Current Use: **Vacant/Not in Use**

Function: **Specialty Store** Function: _____

National Register Status: ☐ N/A ☐ Individually Listed ☐ Listed in District Date: _____ NRIS # _____

NR Listing Name: **Downtown Ensley H.D. (Pending 2008)**

Consultant Recommend.: **Potentially Eligible-District, Field Determined** Why: ☐ age ☐ integrity ☐ significance

NR District Ref. Number: **113** contributing _____ Discussion: _____

Form: **One-part Commercial Block** Commercial row-parapet front

Style, Elements: **Common Form with stylistic details** Early-20th Century Commercial

Core Shape: **rectangular** Height: **1 story** Construction: **masonry**

Roof: Shape: **Flat or monopitch** Material: **N/A** Features: **Parapet**

Exterior Chimney #: _____ Material: _____

Central Chimney #: _____ Material: _____ Interior Chimney #: _____ Material: _____

End Chimney #: _____ Material: _____ Front Chimney #: _____ Material: _____

Wall Material, Primary: **Brick - Veneer** 2ndary: **Brick - Common Bond** Replacement: _____

Principal Porch: Type: **N/A** Integrity: _____ Height: _____

Width: _____ Roof Shape: _____ Details: _____

Principal Windows: **single** Type: **Fixed** Materials: **Metal**

Pane Config.: **display** Doors: **single, garage**

Foundation Material: **Brick** Type: **Continuous** Outbuildings: **None visible**

Landscape features: **City lot**

Setting: **commercial, urban** Acreage: **city Lot** Orientation: **SE**

Rectangular 1-story brick early twentieth century commercial style one-part commercial building with a monopitch roof concealed by stepped parapets at its façade and side elevations; faces SE; façade with a garage entrance to the north and a storefront system to the south, storefront has a side entrance to the north flanked by a 3-panel storefront window on a low brick bulkhead and with a continuous multi-light transom; painted brick veneer at façade with decorative patterned brickwork with 3 cast inserts at parapet, simple cast parapet cap; SW elevation is painted and exposed brick with no openings; front bays of NE elevation abut an adjacent building, rear bays are painted brick with 2 garage doors; alterations have included the replacement of the storefront door and window framing with aluminum (ca. 1965).

Alterations: Date(s): _____ Integrity: **good** Condition: **good**

Historical Data:

Construction and design details indicate that this building was constructed circa 1930; a house is shown at this site on the 1928 Sanborn map; this building is shown on the on the 1950 editions as a an automobile repair and painting facility operated by the Drennan Motor Car Company.



Source: **Sanborn Maps, 1902, 1911, 1928, 1950; Jefferson Co. Bd. of Equalization records; city directories**

Photo Roll	Neg.	View of:
D132A		Oblique, fac. =W
D132B		Oblique, fac. N
D132C		Oblique, fac. W
D132D	-e	Rear Elev.

Photos: ☐ prints ☐ slides ☒ negatives ☒ digital

Date Surveyed: **6/15/2008** Modified: **1/6/2009**

Recorder: **David B. Schneider**

Historic name(s): Commercial Building, Not Named

Common name: _____

Location: Avenue E 2306





ENSLEY

Historic Building Survey

And National Register Nomination - 2008

Survey Number: 133

Historic name(s): **House, Not Named**

Common name: _____

Location: **Avenue E, 2310**

TMS: **012200313059003000**

Community: **Ensley** Proximity: **Within town limits** USGS: **Adamsville** County: **Jefferson**

Construction Date: **1900** circa ca. Alteration date(s): **1970 ca.** Sect./Twp./Rng: **31 - 17S - 3W**

Ownership: **private** Category: **Building** Related resource Group: _____

Historic Use: **Single Dwelling - Non Farm** Current Use: **Single Dwelling - Non Farm**

Function: **Residence** Function: _____

National Register Status: ☐ N/A ☐ Individually Listed ☐ Listed in District Date: _____ NRIS # _____

NR Listing Name: **Downtown Ensley H.D. (Pending 2008)**

Consultant Recommend.: **Potentially Eligible-District, Field Determined** Why: ☐ age ☐ integrity ☐ significance

NR District Ref. Number: **114** contributing _____ Discussion: _____

Form: **Pyramidal**

Style, Elements: **Common Form with stylistic details** **Queen Anne**

Core Shape: **rectangular** Height: **2 stories** Construction: **frame**

Roof: Shape: **Hip with Cross Gables** Material: **Asphalt** Features: **Decorative Gable**

Exterior Chimney #: _____ Material: _____

Central Chimney #: _____ Material: _____ Interior Chimney #: **2** Material: **brick**

End Chimney #: _____ Material: _____ Front Chimney #: _____ Material: _____

Wall Material, Primary: **Unknown** 2ndary: _____ Replacement: **Aluminum Siding**

Principal Porch: Type: **Attached** Integrity: **Original** Height: **1 story**

Width: **full facade** Roof Shape: **hip** Details: **pillars, apron wall**

Principal Windows: **single** Type: **Double Hung** Materials: **Wood**

Pane Config.: **1/1** Doors: **single**

Foundation Material: **Brick** Type: **Continuous** Outbuildings: **None visible**

Landscape features: **Casual/Unplanned Yard**

Setting: **commercial, urban** Acreage: **city Lot** Orientation: **SE**

Rectangular 2-story frame Queen Anne style dwelling with a hipped asphalt shingle roof with secondary decorative pedimented cross gables, 2 interior brick chimneys; faces SE, 3x3 bay core with secondary 1-story rear extension; full façade 1-story hipped porch at façade supported by patterned concrete block pillars and apron wall; central entrance flanked to the south by a slightly projecting full-height polygonal bay with 1/1 double hung sash windows and to the north by a single 1/1 window, similar fenestration at upper level except with a paired 1/1 window at the north bay; similar central polygonal bay at SW elevation flanked by single windows; similar windows at NE elevation; house has been covered with aluminum siding (ca. 1970).

Alterations: Date(s): **1970 ca.** Integrity: **fair** Condition: **fair**

replacement synthetic siding

Historical Data:

Construction and design details indicate that this house was constructed circa 1900; this area is not depicted on the 1902 Sanborn map; the present house is shown on 1911, 1928 and, 1950 editions.



Source: **Sanborn Maps, 1902, 1911, 1928, 1950; Jefferson Co. Bd. of Equalization records; city directories**

Photo Roll Neg. View of:

D133A **Oblique, fac. N**

D133B **Facade, fac. NW**

D133C **Oblique, fac. E**

D133D **Rear elev.**

Photos: ☐ prints ☐ slides ☒ negatives ☒ digital

Date Surveyed: **6/15/2008** Modified: **1/6/2009**

Recorder: **David B. Schneider**



Historic name(s): House, Not Named

Common name: _____

Location: Avenue E 2310





ENSLEY

Historic Building Survey

And National Register Nomination - 2008

Survey Number: 134

Historic name(s): Commercial Building, Not Named

Common name: _____

Location: Avenue E, 2316

TMS: 012200313059004000

Community: Ensley Proximity: Within town limits USGS: Adamsville County: Jefferson

Construction Date: 1970 circa ca. Alteration date(s): _____ Sect./Twp./Rng: 31 - 17S - 3W

Ownership: private Category: Building Related resource Group: _____

Historic Use: _____ Current Use: Commerce/Trade

Function: _____ Function: Specialty Store

National Register Status: ☐ N/A ☐ Individually Listed ☐ Listed in District Date: _____ NRIS # _____

NR Listing Name: _____

Consultant Recommend.: _____ Why: ☐ age ☐ integrity ☐ significance

NR District Ref. Number: _____ Discussion: _____

Form: _____

Style, Elements: _____

Core Shape: rectangular Height: 1 story Construction: steel

Roof: Shape: Flat or monopitch Material: N/A Features: _____

Exterior Chimney #: _____ Material: _____

Central Chimney #: _____ Material: _____ Interior Chimney #: _____ Material: _____

End Chimney #: _____ Material: _____ Front Chimney #: _____ Material: _____

Wall Material, Primary: Metal 2ndary: _____ Replacement: _____

Principal Porch: Type: N/A Integrity: _____ Height: _____

Width: _____ Roof Shape: _____ Details: _____

Principal Windows: N/A Type: _____ Materials: _____

Pane Config.: _____ Doors: garage

Foundation Material: Unknown Type: _____ Outbuildings: None visible

Landscape features: City lot

Setting: commercial, urban Acreage: city Lot Orientation: SE

Modern metal industrial building with a flat roof; industrial metal siding; faces SE.

Alterations: Date(s): _____ Integrity: _____ Condition: _____

Historical Data:

Construction and design details indicate that this building was constructed circa 1970; a house is shown on the site on the 1950 Sanborn map.



Source: Sanborn Maps, 1902, 1911, 1928, 1950; Jefferson Co. Bd. of Equalization records; city directories

Photo Roll Neg. View of:
D134A _____ Oblique, fac. N

Photos: ☐ prints ☐ slides ☒ negatives ☒ digital

Date Surveyed: 6/15/2008 Modified: 9/19/2008

Recorder: David B. Schneider



ENSLEY

Historic Building Survey

And National Register Nomination - 2008

Survey Number: 135

Historic name(s): **House, Not Named**

Common name: _____

Location: **Avenue E, 2400**

TMS: **012100364011010000**

Community: **Ensley** Proximity: **Within town limits** USGS: **Adamsville** County: **Jefferson**

Construction Date: **1925** circa ca. Alteration date(s): **1980 ca.** Sect./Twp./Rng: **31 - 17S - 3W**

Ownership: **private** Category: **Building** Related resource Group: _____

Historic Use: **Single Dwelling - Non Farm** Current Use: **Single Dwelling - Non Farm**

Function: **Residence** Function: **Residence**

National Register Status: ☐ N/A ☐ Individually Listed ☐ Listed in District Date: _____ NRIS # _____

NR Listing Name: _____

Consultant Recommend.: _____ Why: ☐ age ☐ integrity ☐ significance

NR District Ref. Number: _____ Discussion: _____

Form: **Bungalow**

Style, Elements: **Common Form with stylistic details** **Craftsman**

Core Shape: **rectangular** Height: **1 story** Construction: **masonry**

Roof: Shape: **Side Gable** Material: **Asphalt** Features: _____

Exterior Chimney #: _____ Material: _____

Central Chimney #: _____ Material: _____ Interior Chimney #: **1** Material: **brick**

End Chimney #: _____ Material: _____ Front Chimney #: _____ Material: _____

Wall Material, Primary: **Brick - Veneer** 2ndary: _____ Replacement: **Vinyl Siding**

Principal Porch: Type: **Attached** Integrity: **Original** Height: **1 story**

Width: **over 1 bay, less than full** Roof Shape: **gable** Details: **pillars, apron wall**

Principal Windows: **single, double** Type: **Double Hung** Materials: **Wood**

Pane Config.: **Geometric** Doors: **single**

Foundation Material: **Brick** Type: **Continuous** Outbuildings: **None visible**

Landscape features: **Casual/Unplanned Yard**

Setting: **commercial, urban** Acreage: **city Lot** Orientation: **SE**

Rectangular 1-story frame dwelling with a side gable asphalt shingle roof with angle bracketed eaves, 1 interior end brick chimney; faces SE, 3x3 bay core; less than full façade 1-story front-facing gable porch at façade supported by brick block pillars and apron wall; fenestration at façade obscured by screening and blinds; slightly projecting center bay at NE elevation with shed roof and paired geometric double hung window flanked by similar single windows; SW elevation is similar; exposed brick veneer exterior walls with vinyl siding applied at gables and eaves (ca. 1980).

Alterations: Date(s): **1980 ca.** Integrity: **good** Condition: **good**

replacement synthetic siding

Historical Data:

Construction and design details indicate that this house was constructed circa 1925 and that it was remodeled circa 1980; the site is vacant on the 1911 Sanborn map and the present house appears on the 1928 edition.



Source: **Sanborn Maps, 1902, 1911, 1928, 1950; Jefferson Co. Bd. of Equalization records; city directories**

Photo Roll Neg. View of:

D135A **Oblique, fac. W**

D135B **Oblique, fac. N**

Photos: ☐ prints ☐ slides ☒ negatives ☒ digital

Date Surveyed: **6/15/2008** Modified: **9/19/2008**

Recorder: **David B. Schneider**

Historic name(s): House, Not Named

Common name: _____

Location: Avenue E 2400





ENSLEY

Historic Building Survey

And National Register Nomination - 2008

Survey Number: 136

Historic name(s): **House, Not Named**

Common name: _____

Location: **Avenue E, 2404**

TMS: **012100364011009000**

Community: **Ensley** Proximity: **Within town limits** USGS: **Adamsville** County: **Jefferson**

Construction Date: **1900** circa ca. Alteration date(s): **1985 ca.** Sect./Twp./Rng: **31 - 17S - 3W**

Ownership: **private** Category: **Building** Related resource Group: _____

Historic Use: **Single Dwelling - Non Farm** Current Use: **Single Dwelling - Non Farm**

Function: **Residence** Function: **Residence**

National Register Status: ☐ N/A ☐ Individually Listed ☐ Listed in District Date: _____ NRIS # _____

NR Listing Name: _____

Consultant Recommend.: _____ Why: ☐ age ☐ integrity ☐ significance

NR District Ref. Number: _____ Discussion: _____

Form: **Pyramidal**

Style, Elements: **Common Form with no stylistic details**

Core Shape: **rectangular** Height: **1 story** Construction: **frame**

Roof: Shape: **Hip with Cross Gables** Material: **Asphalt** Features: **Decorative Gable**

Exterior Chimney #: **1** Material: **brick**

Central Chimney #: _____ Material: _____ Interior Chimney #: **1** Material: **brick**

End Chimney #: _____ Material: _____ Front Chimney #: _____ Material: _____

Wall Material, Primary: **Unknown** 2ndary: _____ Replacement: **Vinyl Siding**

Principal Porch: Type: **Attached** Integrity: **Altered** Height: **1 story**

Width: **full facade** Roof Shape: **hip** Details: **enclosed**

Principal Windows: **single, triple** Type: **Double Hung** Materials: **Metal**

Pane Config.: **4/4, 6/6** Doors: **single**

Foundation Material: **Brick** Type: **Continuous** Outbuildings: **None visible**

Landscape features: **City lot**

Setting: **commercial, urban** Acreage: **city Lot** Orientation: **SE**

Rectangular 1-story frame pyramidal form dwelling with a hipped asphalt shingle roof with decorative cross gables; 1 interior and 1 exterior brick chimney; faces SE, 3x3 bay core; full façade 1-story hipped porch now enclosed; historic fenestration at façade obscured by enclosure; single aluminum replacement windows at side elevations; house has been clad with vinyl (ca. 1985); alterations include porch enclosure and application of vinyl siding (ca. 1985).

Alterations: Date(s): **1985 ca.** Integrity: **fair** Condition: **good**

porch enclosure and application of vinyl siding

Historical Data:

Construction and design details indicate that this house was constructed circa 1900 and that it was remodeled circa 1985; this area is not shown on the 1902 Sanborn map; this house is shown at this site on the 1911, 1928, and 1950 editions.



Source: **Sanborn Maps, 1902, 1911, 1928, 1950; Jefferson Co. Bd. of Equalization records; city directories**

Photo Roll Neg. View of:
D136A **Oblique, fac. N**

Photos: ☐ prints ☐ slides ☒ negatives ☒ digital

Date Surveyed: **6/15/2008** Modified: **9/19/2008**

Recorder: **David B. Schneider**





ENSLEY

Historic Building Survey

And National Register Nomination - 2008

Survey Number: 137

Historic name(s): Commercial Building, Not Named

Common name: _____

Location: Avenue E, 2407

TMS: 012200313060001000

Community: Ensley Proximity: Within town limits USGS: Adamsville County: Jefferson

Construction Date: 1965 circa ca. Alteration date(s): _____ Sect./Twp./Rng: 31 - 17S - 3W

Ownership: private Category: Building Related resource Group: _____

Historic Use: _____ Current Use: Commerce/Trade

Function: _____ Function: Specialty Store

National Register Status: ☐ N/A ☐ Individually Listed ☐ Listed in District Date: _____ NRIS # _____

NR Listing Name: _____

Consultant Recommend.: _____ Why: ☐ age ☐ integrity ☐ significance

NR District Ref. Number: _____ Discussion: _____

Form: _____

Style, Elements: _____

Core Shape: rectangular Height: 1 story Construction: masonry

Roof: Shape: Flat or monopitch Material: N/A Features: Parapet

Exterior Chimney #: _____ Material: _____

Central Chimney #: _____ Material: _____ Interior Chimney #: _____ Material: _____

End Chimney #: _____ Material: _____ Front Chimney #: _____ Material: _____

Wall Material, Primary: Brick - Veneer 2ndary: _____ Replacement: _____

Principal Porch: Type: N/A Integrity: _____ Height: _____

Width: _____ Roof Shape: _____ Details: _____

Principal Windows: single Type: Fixed Materials: Metal

Pane Config.: display Doors: double

Foundation Material: Unknown Type: _____ Outbuildings: None visible

Landscape features: City lot

Setting: commercial, urban Acreage: city Lot Orientation: NW

Modern rectangular brick veneer shopping center with a flat roof, tall metal Mansard at facade; faces NW.

Alterations: Date(s): _____ Integrity: _____ Condition: _____

Historical Data:

Construction and design details indicate that this building was constructed circa 1965; this area is not shown on the 1902 Sanborn map; 4 houses are shown at this site on the 1911, 1928, and 1950 editions.



Source: Sanborn Maps, 1902, 1911, 1928, 1950; Jefferson Co. Bd. of Equalization records; city directories

Photo Roll Neg. View of:
D137A _____ Oblique, fac. S

Photos: ☐ prints ☐ slides ☒ negatives ☒ digital

Date Surveyed: 6/15/2008 Modified: 9/19/2008

Recorder: David B. Schneider



ENSLEY

Historic Building Survey

And National Register Nomination - 2008

Survey Number: 138

Historic name(s): House, Not Named

Common name: _____

Location: Avenue E, 2410

TMS: 012100364011009001

Community: Ensley Proximity: Within town limits USGS: Adamsville County: Jefferson

Construction Date: 1900 circa ca. Alteration date(s): 1930 ca.; 1960 ca. Sect./Twp./Rng: 31 - 17S - 3W

Ownership: private Category: Building Related resource Group: _____

Historic Use: Single Dwelling - Non Farm Current Use: Single Dwelling - Non Farm

Function: Residence Function: Residence

National Register Status: ☐ N/A ☐ Individually Listed ☐ Listed in District Date: _____ NRIS # _____

NR Listing Name: _____

Consultant Recommend.: _____ Why: ☐ age ☐ integrity ☐ significance

NR District Ref. Number: _____ Discussion: _____

Form: Pyramidal

Style, Elements: Common Form with stylistic details Queen Anne

Core Shape: rectangular Height: 1 story Construction: frame

Roof: Shape: Hip with Cross Gables Material: Asphalt Features: Decorative Dormer, gables

Exterior Chimney #: _____ Material: _____

Central Chimney #: _____ Material: _____ Interior Chimney #: 2 Material: brick

End Chimney #: _____ Material: _____ Front Chimney #: _____ Material: _____

Wall Material, Primary: Unknown 2ndary: _____ Replacement: Asbestos Siding

Principal Porch: Type: Attached Integrity: Original Height: 1 story

Width: full facade Roof Shape: gable-on-hip or shed Details: pillars, apron wall

Principal Windows: single Type: Double Hung Materials: Wood

Pane Config.: 1/1 Doors: single

Foundation Material: Brick Type: Continuous Outbuildings: None visible

Landscape features: City lot

Setting: commercial, urban Acreage: city Lot Orientation: SE

Rectangular 1-story frame dwelling with a hipped asphalt shingle roof, central dormer at front slope of roof flanked by pedimented cross gables, similar cross gables at side elevations, 2 interior brick chimneys; faces SE, 3x3 bay core; full façade gable on hipped porch supported by brick pillars and apron walls; central entrance at façade flanked by single 1/1 double hung windows, similar single and paired windows at side elevations; replacement asbestos shingle siding (ca. 1960), modern aluminum awnings added at porch and windows (ca. 1960).

Alterations: Date(s): 1930 ca.; 1960 ca. Integrity: good Condition: good

replacement porch elements (ca. 1930); replacement asbestos shingle siding and aluminum awnings (1960 ca.)

Historical Data:

Construction and design details indicate that this house was constructed circa 1900 and that it was remodeled circa 1930 and circa 1960; this area is not shown on the 1902 Sanborn map; this house is shown at this site on the 1911, 1928, and 1950 editions.



Source: Sanborn Maps, 1902, 1911, 1928, 1950; Jefferson Co.

Bd. of Equalization records; city directories

Photo Roll Neg. View of:

D138A Oblique, fac. N

D138B Facade, fac. NW

Photos: ☐ prints ☐ slides ☒ negatives ☒ digital

Date Surveyed: 6/15/2008 Modified: 9/19/2008

Recorder: David B. Schneider



Historic name(s): House, Not Named

Common name: _____

Location: Avenue E 2410





ENSLEY

Historic Building Survey

And National Register Nomination - 2008

Survey Number: 139

Historic name(s): Commercial Building, Not Named

Common name: _____

Location: Avenue E, 2414

TMS: 012100364011007000

Community: Ensley Proximity: Within town limits USGS: Adamsville County: Jefferson

Construction Date: 1925 circa ca. Alteration date(s): 1980 ca. Sect./Twp./Rng: 31 - 17S - 3W

Ownership: private Category: Building Related resource Group: _____

Historic Use: Commerce/Trade Current Use: Commerce/Trade

Function: Specialty Store Function: Specialty Store

National Register Status: ☐ N/A ☐ Individually Listed ☐ Listed in District Date: _____ NRIS # _____

NR Listing Name: _____

Consultant Recommend.: _____ Why: ☐ age ☐ integrity ☐ significance

NR District Ref. Number: _____ Discussion: _____

Form: One-part Commercial Block

Style, Elements: Common Form with no stylistic details

Core Shape: L-rear-right Height: 1 story Construction: masonry

Roof: Shape: Flat or monopitch Material: N/A Features: _____

Exterior Chimney #: _____ Material: _____

Central Chimney #: _____ Material: _____ Interior Chimney #: 1 Material: brick

End Chimney #: _____ Material: _____ Front Chimney #: _____ Material: _____

Wall Material, Primary: Stucco 2ndary: _____ Replacement: _____

Principal Porch: Type: N/A Integrity: _____ Height: _____

Width: _____ Roof Shape: _____ Details: _____

Principal Windows: single, double Type: Fixed Materials: Metal

Pane Config.: _____ Doors: single

Foundation Material: Stucco Type: Continuous Outbuildings: None visible

Landscape features: City lot

Setting: commercial, urban Acreage: city Lot Orientation: SE

L-shaped 1-story stucco commercial building with a monopitch roof concealed by modern pent roofs; faces SE, rectangular core with rear L wing to the SW; frame enclosure at what appears to have been a historic garage bay at façade framed by stucco wall, modern frame walls within L with weatherboard siding; alterations include the removal of the SW-front portion of the building, the addition of the present walls within the L, and the infill at the façade opening (ca. 1980).

Alterations: Date(s): 1980 ca. Integrity: poor Condition: good

removal of front portion of south commercial bay, infill of the storefront with a frame enclosure

Historical Data:

Construction and design details indicate that this building was constructed circa 1925 and that it was remodeled circa 1985; the site is shown vacant on the 1911 Sanborn map; a 2-unit commercial building with 2 stores is shown on the 1928 edition; by the 1950 edition, the southern unit was in use as a restaurant; the front portion of the southern unit has been removed in recent years.



Source: Sanborn Maps, 1902, 1911, 1928, 1950; Jefferson Co.

Bd. of Equalization records; city directories

Photo Roll Neg. View of:

D139A Oblique, fac. N

Photos: ☐ prints ☐ slides ☒ negatives ☒ digital

Date Surveyed: 6/15/2008 Modified: 9/19/2008

Recorder: David B. Schneider





ENSLEY

Historic Building Survey

And National Register Nomination - 2008

Survey Number: 140

Historic name(s): Commercial Building, Not Named

Common name: _____

Location: Avenue E, 2422

TMS: 012100364011007000

Community: Ensley Proximity: Within town limits USGS: Adamsville County: Jefferson

Construction Date: 1925 circa ca. Alteration date(s): 2000 ca. Sect./Twp./Rng: 31 - 17S - 3W

Ownership: private Category: Building Related resource Group: _____

Historic Use: Commerce/Trade Current Use: Commerce/Trade

Function: Specialty Store Function: Specialty Store

National Register Status: ☐ N/A ☐ Individually Listed ☐ Listed in District Date: _____ NRIS # _____

NR Listing Name: _____

Consultant Recommend.: _____ Why: ☐ age ☐ integrity ☐ significance

NR District Ref. Number: _____ Discussion: _____

Form: _____

Style, Elements: _____

Core Shape: L-rear-left Height: 1 story Construction: masonry

Roof: Shape: Cross Gable Material: Metal Features: _____

Exterior Chimney #: _____ Material: _____

Central Chimney #: _____ Material: _____ Interior Chimney #: _____ Material: _____

End Chimney #: _____ Material: _____ Front Chimney #: _____ Material: _____

Wall Material, Primary: Stucco 2ndary: _____ Replacement: Brick Veneer

Principal Porch: Type: N/A Integrity: _____ Height: _____

Width: _____ Roof Shape: _____ Details: _____

Principal Windows: N/A Type: _____ Materials: _____

Pane Config.: _____ Doors: single

Foundation Material: Stucco Type: Continuous Outbuildings: None visible

Landscape features: City lot

Setting: commercial, urban Acreage: city Lot Orientation: SE

L-shaped 1-story stucco and brick veneer commercial building with a cross gable industrial metal roof; faces SE, long axis of core parallel to 5th St. with rear L wing to SW and 1-story addition to NE, front-facing gable canopy corresponds to rear wing supported by stucco pillars and with stucco gable; façade has been covered with modern brick veneer and has a single off-center entrance, side elevations are stucco; alterations include the veneering of the façade and the installation of an industrial metal roof (ca. 2000).

Alterations: Date(s): 2000 ca. Integrity: poor Condition: good

brick veneer added canceling historic fenestration; industrial metal roof added

Historical Data: _____

Construction and design details indicate that this building was constructed circa 1925 and that it was remodeled circa 2000; the site is shown vacant on the 1911 Sanborn map; this building is shown as a "filling station" on the 1928 and 1950 editions.



Source: Sanborn Maps, 1902, 1911, 1928, 1950; Jefferson Co. Bd. of Equalization records; city directories

Photo Roll Neg. View of:

D140A Oblique, fac. N

D140B Facade, fac. NW

Photos: ☐ prints ☐ slides ☒ negatives ☒ digital

Date Surveyed: 6/15/2008 Modified: 9/19/2008

Recorder: David B. Schneider

Historic name(s): Commercial Building, Not Named

Common name: _____

Location: Avenue E 2422





ENSLEY

Historic Building Survey

And National Register Nomination - 2008

Survey Number: 141

Historic name(s): Commercial Building, Not Named

Common name: _____

Location: Avenue F, 1700

TMS: 012200313010001000

Community: Ensley Proximity: Within town limits USGS: Adamsville County: Jefferson

Construction Date: 1935 circa ca. Alteration date(s): 1965 ca. Sect./Twp./Rng: 31 - 17S - 3W

Ownership: private Category: Building Related resource Group: _____

Historic Use: Commerce/Trade Current Use: Vacant/Not in Use

Function: Specialty Store Function: _____

National Register Status: ☐ N/A ☐ Individually Listed ☐ Listed in District Date: _____ NRIS # _____

NR Listing Name: Downtown Ensley H.D. (Pending 2008)

Consultant Recommend.: Potentially Eligible-District, Field Determined Why: ☐ age ☐ integrity ☐ significance

NR District Ref. Number: 115 contributing _____ Discussion: _____

Form: Two-part Commercial Block Free standing commercial—parapet front _____

Style, Elements: Common Form with no stylistic details Early-20th Century Commercial _____

Core Shape: rectangular Height: 2 stories Construction: masonry

Roof: Shape: Flat or monopitch Material: N/A Features: Parapet

Exterior Chimney #: _____ Material: _____

Central Chimney #: _____ Material: _____ Interior Chimney #: _____ Material: _____

End Chimney #: _____ Material: _____ Front Chimney #: _____ Material: _____

Wall Material, Primary: Brick - Veneer 2ndary: Stucco Replacement: _____

Principal Porch: Type: N/A Integrity: _____ Height: _____

Width: _____ Roof Shape: _____ Details: _____

Principal Windows: single Type: Sliding Materials: Metal

Pane Config.: 1x1 Doors: single

Foundation Material: Brick Type: Continuous Outbuildings: None visible

Landscape features: City lot

Setting: commercial, urban Acreage: city Lot Orientation: NW

Rectangular 2-story brick two-part commercial building with a monopitch roof concealed by flat parapets; faces NW, 3x9 bay core; façade with 2 storefront openings separated and flanked by brick pillars, south storefront has been infilled with stucco and has a central entrance flanked by 2 short high-placed fixed light windows, north storefront is similar but without entrance; upper façade is finished with brick veneer and has 2 large window openings with simple cast sills and flat brick arches paired at its center bays flanked by narrower similar windows toward its outer edges, window openings have been blocked down to accommodate modern windows, outer windows have security bars; NE elevation is similar with storefront openings at its front and 2 rear bays flanking 2 low high-placed windows, a single entrance, a window and an double entrance, 9 similar windows at 2nd floor; rear bays of stuccoed SW elevation recessed to accommodate 2-tier porch, 1st level enclosed, shed addition obscures front bays of lower level, upper level similar to NE elevation; alterations include infill of storefronts and windows, replacement windows (ca. 1965).

Alterations: Date(s): 1965 ca. Integrity: fair Condition: good

infill of storefronts and windows, replacement windows

Historical Data:

Construction and design details indicate that this building was constructed circa 1935 and that it was remodeled circa 1965. This building is not shown on the 1928 map but is shown on the 1950 edition with 2 stores in front and 2 dwelling units in rear.



Source: Sanborn Maps, 1902, 1911, 1928, 1950; Jefferson Co. Bd. of Equalization records; city directories

Photo Roll Neg. View of:

D141A _____ Oblique, fac. S

D141B _____ Oblique, fac. E

Photos: ☐ prints ☐ slides ☒ negatives ☒ digital

Date Surveyed: 6/15/2008 Modified: 4/9/2009

Recorder: David B. Schneider

Historic name(s): Commercial Building, Not Named

Common name: _____

Location: Avenue F 1700





ENSLEY

Historic Building Survey

And National Register Nomination - 2008

Survey Number: 142

Historic name(s): Echols & Angwin Funeral Home
 Common name: Brown Service Funeral Home
 Location: Avenue F, 1714
 TMS: 012200313011004000

Community: Ensley Proximity: Within town limits USGS: Adamsville County: Jefferson
 Construction Date: 1924 circa Alteration date(s): 1975 ca. Sect./Twp./Rng: 31 - 17S - 3W
 Ownership: private Category: Building Related resource Group:
 Historic Use: Commerce/Trade Current Use: Vacant/Not in Use
 Function: Funeral Home Function: Funeral Home

National Register Status: ☐ N/A ☐ Individually Listed ☐ Listed in District Date: NRIS #
 NR Listing Name: Downtown Ensley H.D. (Pending 2008)
 Consultant Recommend.: Potentially Eligible-District, Field Determined Why: ☐ age ☐ integrity ☐ significance
 NR District Ref. Number: 116 contributing Discussion:

Form: Two-part Commercial Block Free standing commercial—parapet front
 Style, Elements: Common Form with stylistic details Early-20th Century Commercial
 Core Shape: rectangular Height: 2 stories Construction: masonry
 Roof: Shape: Flat or monopitch Material: N/A Features: Parapet
 Exterior Chimney #: Material:
 Central Chimney #: Material: Interior Chimney #: Material:
 End Chimney #: Material: Front Chimney #: Material:
 Wall Material, Primary: Brick - Veneer 2ndary: Brick - Common Bond Replacement:
 Principal Porch: Type: N/A Integrity: Height:
 Width: Roof Shape: Details:
 Principal Windows: single Type: Double Hung Materials: Wood
 Pane Config.: 8/1, 6/1 Doors: single

Foundation Material: Brick Type: Continuous Outbuildings: None visible
 Landscape features: City lot
 Setting: commercial, urban Acreage: city Lot Orientation: SE

Rectangular 2-story brick early twentieth century commercial style two-part commercial building with a monopitch roof concealed by flat parapets; faces SE, 5x8 bay core with rear 1-story T-shaped stucco addition; façade with recessed loggia at 1st floor behind 5 arched openings supported at the corners by brick pillars and by 4 interior cast columns, central entrance flanked on either side by 2 wooden 8/1 double hung windows with fanlights, 4 rectangular 6/1 windows with simple cast sills and flat brick arches, façade is exposed brick veneer with a decorative cast cornice below a flat parapet with a central cast ornament; 1st bay of SW elevation is exposed brick veneer, remaining bays are exposed brick set in common bond, single and paired 6/1 and replacement 1/1 windows at 1st floor, no openings at 2nd floor; NE elevation is similar with a secondary hipped entrance wing at its rear by a with an attached modern flat carport flanking 2 arched window openings with stained glass windows with stained glass transoms; alterations include the rear addition and carport (ca. 1965) and the replacement of some side windows (ca. 1990).

Alterations: Date(s): 1975 ca. Integrity: good Condition: fair
painting of the exterior and the infilling of windows.

Historical Data:

Construction and design details are consistent with the documented date of construction of 1924. The building apperas to have been remodeled circa 1950. A building of approximately this same footprint is shown on the 1928 Sanborn map but this building appears to be more recent or to represent a complete remodeling of the earlier building. This building appears on its current form on the 1950 map as and undertakers. The latter map indicates that the rear garage system was built in 1950. John Angwin and Dennis Echols established tgeir "undertaking shop" at this corner in 1898. Echols died in the early 1920s and Angwin erected this building in 1924.



Source: Sanborn Maps; Jefferson Co. Bd. of Equalization records; city directories; Landmarks of Ensley

Photo Roll Neg. View of:
 D142A , C Oblique, fac. N
 D142B Facade, fac. NW
 D142D Site, fac. N
 D142E Oblique, fac. W

Photos: ☐ prints ☐ slides ☒ negatives ☒ digital
 Date Surveyed: 6/15/2008 Modified: 1/6/2009
 Recorder: David B. Schneider

Historic name(s): Echols & Angwin Funeral Home

Common name: Brown Service Funeral Home

Location: Avenue F 1714





ENSLEY

Historic Building Survey

And National Register Nomination - 2008

Survey Number: 143

Historic name(s): Commercial Building, Not Named

Common name: _____

Location: Avenue F, 1715

TMS: 012200313010002000

Community: Ensley Proximity: Within town limits USGS: Adamsville County: Jefferson

Construction Date: 1927 circa ca. Alteration date(s): 1985 ca. Sect./Twp./Rng: 31 - 17S - 3W

Ownership: private Category: Building Related resource Group: _____

Historic Use: Commerce/Trade Current Use: Vacant/Not in Use

Function: Specialty Store Function: _____

National Register Status: ☐ N/A ☐ Individually Listed ☐ Listed in District Date: _____ NRIS # _____

NR Listing Name: Downtown Ensley H.D. (Pending 2008)

Consultant Recommend.: Potentially Eligible-District, Field Determined Why: ☐ age ☐ integrity ☐ significance

NR District Ref. Number: 117 contributing _____ Discussion: _____

Form: Two-part Commercial Block Free standing commercial—parapet front _____

Style, Elements: Common Form with stylistic details Early-20th Century Commercial _____

Core Shape: rectangular Height: 2.5 stories Construction: masonry

Roof: Shape: Flat or monopitch Material: N/A Features: Pent Roof

Exterior Chimney #: _____ Material: _____

Central Chimney #: _____ Material: _____ Interior Chimney #: _____ Material: _____

End Chimney #: _____ Material: _____ Front Chimney #: _____ Material: _____

Wall Material, Primary: Brick - Veneer 2ndary: Brick - Common Bond Replacement: _____

Principal Porch: Type: N/A Integrity: _____ Height: _____

Width: _____ Roof Shape: _____ Details: _____

Principal Windows: single Type: Awning Materials: Metal

Pane Config.: industrial Doors: single

Foundation Material: Brick Type: Continuous Outbuildings: None visible

Landscape features: City lot

Setting: commercial, urban Acreage: city Lot Orientation: NW

Rectangular 2.5-story brick early twentieth century commercial style two-part commercial building with a monopitch roof concealed by a pent roof at its façade and stepped parapets at its sides; faces NW, 6x7 bay core; façade with single storefront system framed by a narrow sign band extending between outer brick pilasters with decorative caps, storefront retains historic stuccoed bulkheads but has been infilled with a frame enclosure with a recessed central entrance flanked by modern windows; 6 short mezzanine level window set in rectangular openings with simple projecting sills and paneled cast lintels each with an 8-light metal industrial window, 2nd floor windows are set within segmental arched openings with projecting sills and decorative cast arches, each with a 16-light metal industrial window; outer pilasters at brick veneer upper façade visually support a thin molded cornice below a clay tile pent roof flanked by decorative parapet ends; NE elevation is painted brick with no openings; SW elevation is similar with brick infilled rectangular window openings at the mezzanine level and small metal industrial windows at the 2nd level; alterations include the enclosure of the storefront and the infill of side windows.

Alterations: Date(s): 1985 ca. Integrity: good Condition: good

enclosure of the storefront (ca. 1985) and the infill of side windows.

Historical Data:

Construction and design details indicate that this building was constructed circa 1927 and that it was remodeled circa 1985. The site is shown as having been vacant on the 1911 Sanborn map and no listing is indicated in the 1925 city directory. The present building is shown on the 1928 edition as a store. The 1950 map indicates the interior mezzanine level and shows that the 1st floor was in use as a store and that the upper levels were used for furniture refinishing. Goodwill Industries purchased the building in 1941 (Birmingham News, 10/12/1941).



Source: Sanborn Maps, 1902, 1911, 1928, 1950; Jefferson Co. Bd. of Equalization records; city directories

Photo Roll	Neg.	View of:
D143A	-B	Oblique, fac. S
D143C		Oblique, fac. E
D143D		Rear

Photos: ☐ prints ☐ slides ☒ negatives ☒ digital

Date Surveyed: 6/15/2008 Modified: 4/9/2009

Recorder: David B. Schneider



Historic name(s): Commercial Building, Not Named

Common name: _____

Location: Avenue F 1715





ENSLEY

Historic Building Survey

And National Register Nomination - 2008

Survey Number: 144

Historic name(s): A&P Super Market

Common name: _____

Location: Avenue F, 1801

TMS: 012200313018001000

Community: Ensley Proximity: Within town limits USGS: Adamsville County: Jefferson

Construction Date: 1927 circa ca. Alteration date(s): ca. 1940 & ca. 1990 Sect./Twp./Rng: 31 - 17S - 3W

Ownership: private Category: Building Related resource Group: _____

Historic Use: Commerce/Trade Current Use: Vacant/Not in Use

Function: Specialty Store Function: _____

National Register Status: ☐ N/A ☐ Individually Listed ☐ Listed in District Date: _____ NRIS # _____

NR Listing Name: Downtown Ensley H.D. (Pending 2008)

Consultant Recommend.: Potentially Eligible-District, Field Determined Why: ☐ age ☐ integrity ☐ significance

NR District Ref. Number: 118 contributing _____ Discussion: _____

Form: Two-part Commercial Block Free standing commercial—parapet front _____

Style, Elements: Common Form with stylistic details Early-20th Century Commercial _____

Core Shape: rectangular Height: 2 stories Construction: masonry

Roof: Shape: Flat or monopitch Material: N/A Features: Parapet

Exterior Chimney #: _____ Material: _____

Central Chimney #: _____ Material: _____ Interior Chimney #: _____ Material: _____

End Chimney #: _____ Material: _____ Front Chimney #: _____ Material: _____

Wall Material, Primary: Brick - Veneer 2ndary: Brick - Common Bond Replacement: _____

Principal Porch: Type: N/A Integrity: _____ Height: _____

Width: _____ Roof Shape: _____ Details: _____

Principal Windows: single Type: Fixed Materials: Metal

Pane Config.: display Doors: single

Foundation Material: Brick Type: Continuous Outbuildings: None visible

Landscape features: City lot

Setting: commercial, urban Acreage: city Lot Orientation: NW

Rectangular 2-story brick early twentieth century commercial style two-part commercial building with a monopitch roof concealed by flat parapets; faces NW, 3x8 bay core with 1-story rear extension; façade with wide central entrance bay flanked by storefront window openings separated and flanked by brick veneer pilasters, entrance bay has been infilled with a frame enclosure and has a single modern entrance; storefront windows have been covered above historic low brick bulkheads; all openings have infilled transoms with security bars; 3 paired rectangular window openings at upper level with simple cast sills, now covered with plywood; upper façade is brick veneer with small cast diamond shaped inserts centered above each window, a corbelled cornice, and a simple cast parapet cap; NE elevation is exposed along 18th St. and is similar with low high-placed windows at lower level and similar windows at upper level; SW elevation abuts an adjacent building; alterations include the rear extension (ca. 1940) and the enclosure of the storefronts (ca. 1990).

Alterations: Date(s): ca. 1940 & ca. 1990 Integrity: good Condition: good

rear extension (ca. 1940) and the enclosure of the storefronts (ca. 1990)

Historical Data:

Construction and design details indicate that this Early-20th Century Commercial style building was constructed circa 1927. The present building without its rear extension is shown on the 1928 edition as a store and the 1930 city directory lists it as the Drayton Truck's grocery store. The became an A&P grocery store by the mid 1930s. The building was expanded to the rear by the early 1950s.



Source: Sanborn Maps, 1902, 1911, 1928, 1950; Jefferson Co. Bd. of Equalization records; city directories

Photo Roll	Neg.	View of:
D144A		Oblique, fac. S
D144B		Facade, fac. SE
D144C		Rear facing NW

Photos: ☐ prints ☐ slides ☒ negatives ☒ digital

Date Surveyed: 6/15/2008 Modified: 4/9/2009

Recorder: David B. Schneider

Historic name(s): A&P Super Market

Common name: _____

Location: Avenue F 1801





ENSLEY

Historic Building Survey

And National Register Nomination - 2008

Survey Number: 145

Historic name(s): Commercial Building, Not Named

Common name: _____

Location: Avenue F, 1808

TMS: 012200313017007000

Community: Ensley Proximity: Within town limits USGS: Adamsville County: Jefferson

Construction Date: 1985 circa ca. Alteration date(s): _____ Sect./Twp./Rng: 31 - 17S - 3W

Ownership: private Category: Building Related resource Group: _____

Historic Use: Commerce/Trade Current Use: Commerce/Trade

Function: Garage Function: Garage

National Register Status: ☐ N/A ☐ Individually Listed ☐ Listed in District Date: _____ NRIS # _____

NR Listing Name: Downtown Ensley H.D. (Pending 2008)

Consultant Recommend.: Not Eligible-District, Field Determined Why: ☐ age ☐ integrity ☐ significance

NR District Ref. Number: 119 noncontributing Discussion: _____

Form: _____

Style, Elements: _____

Core Shape: rectangular Height: 1 story Construction: steel

Roof: Shape: Front Gable Material: Metal Features: _____

Exterior Chimney #: _____ Material: _____

Central Chimney #: _____ Material: _____ Interior Chimney #: _____ Material: _____

End Chimney #: _____ Material: _____ Front Chimney #: _____ Material: _____

Wall Material, Primary: Metal 2ndary: _____ Replacement: _____

Principal Porch: Type: N/A Integrity: _____ Height: _____

Width: _____ Roof Shape: _____ Details: _____

Principal Windows: single Type: Fixed Materials: Metal

Pane Config.: _____ Doors: garage, single

Foundation Material: Concrete - Poured Type: Continuous Outbuildings: None visible

Landscape features: City lot

Setting: commercial, urban Acreage: city Lot Orientation: SE

Modern metal industrial building with a low-pitched front-facing gable roof; industrial metal siding; faces SE.

Alterations: Date(s): _____ Integrity: _____ Condition: good

Historical Data:

Construction and design details indicate that this building was constructed circa 1985. A garage is shown as at this site on the 1961 Sanborn map



Source: Sanborn Maps, 1902, 1911, 1928, 1950; Jefferson Co. Bd. of Equalization records; city directories

Photo Roll Neg. View of:
D145A -B Oblique, fac. N

Photos: ☐ prints ☐ slides ☒ negatives ☒ digital

Date Surveyed: 6/15/2008 Modified: 9/19/2008

Recorder: David B. Schneider



ENSLEY

Historic Building Survey

And National Register Nomination - 2008

Survey Number: 146

Historic name(s): **Waters Building**

Common name: _____

Location: **Avenue F, 1809**

TMS: **012200313018001000**

Community: **Ensley** Proximity: **Within town limits** USGS: **Adamsville** County: **Jefferson**

Construction Date: **1927** circa ca. Alteration date(s): **1975 ca.** Sect./Twp./Rng: **31 - 17S - 3W**

Ownership: **private** Category: **Building** Related resource Group: _____

Historic Use: **Commerce/Trade** Current Use: **Commerce/Trade**

Function: **Specialty Store** Function: **Nightclub**

National Register Status: ☐ N/A ☐ Individually Listed ☐ Listed in District Date: _____ NRIS # _____

NR Listing Name: **Downtown Ensley H.D. (Pending 2008)**

Consultant Recommend.: **Potentially Eligible-District, Field Determined** Why: ☐ age ☐ integrity ☐ significance

NR District Ref. Number: **120** contributing _____ Discussion: _____

Form: **Two-part Commercial Block** Commercial row-parapet front

Style, Elements: **Common Form with stylistic details** Early-20th Century Commercial

Core Shape: **rectangular** Height: **2 stories** Construction: **masonry**

Roof: Shape: **Flat or monopitch** Material: **N/A** Features: **Parapet**

Exterior Chimney #: _____ Material: _____

Central Chimney #: _____ Material: _____ Interior Chimney #: _____ Material: _____

End Chimney #: _____ Material: _____ Front Chimney #: _____ Material: _____

Wall Material, Primary: **Brick - Veneer** 2ndary: **Brick - Common Bond** Replacement: _____

Principal Porch: Type: **N/A** Integrity: _____ Height: _____

Width: _____ Roof Shape: _____ Details: _____

Principal Windows: **single** Type: _____ Materials: _____

Pane Config.: _____ Doors: **single**

Foundation Material: **Brick** Type: **Continuous** Outbuildings: **None visible**

Landscape features: **City lot**

Setting: **commercial, urban** Acreage: **city Lot** Orientation: **NW**

Rectangular 2-story brick early twentieth century commercial style two-part commercial building with a monopitch roof concealed by a flat parapet; faces NW; façade with central arched entrance flanked to either side by two storefronts separated and flanked by brick veneer pilasters, all storefronts have been infilled with modern enclosures but retain some vestiges of historic framing; 2nd floor level has a decorative faux balconet at its center bay flanked to either side by 7 window openings, each opening has a simple cast sill and has been infilled with plywood; brick veneer upper level of facade with decorative brick panels above each grouping of windows each with 3 small rectangular attic vents, slightly projecting thin cast parapet cap with decorative projecting center sign panel that reads "1927/Waters Building"; side elevations abut adjacent buildings; alterations include the enclosure of the storefronts (ca. 1975).

Alterations: Date(s): **1975 ca.** Integrity: **good** Condition: **good**

enclosure of the storefronts

Historical Data:

According to a cast sign atop its parapet, this Early-20th Century Commercial style building was constructed in 1927 as the Waters Building. The building is listed as being vacant in the 1930 city directory. By the 1930s, Truck's Food Store had relocated to the building. It later served as a clock repair shop. The 1950 Sanborn map shows it as a furniture store.



Source: **Sanborn Maps, 1902, 1911, 1928, 1950; Jefferson Co. Bd. of Equalization records; city directories**

Photo Roll	Neg.	View of:
D146A	-B	Oblique, fac. S
D146B		Facade, fac. SE
D146C		Detail

Photos: ☐ prints ☐ slides ☒ negatives ☒ digital

Date Surveyed: **6/15/2008** Modified: **4/9/2009**

Recorder: **David B. Schneider**

Historic name(s): Waters Building

Common name: _____

Location: Avenue F 1809





ENSLEY

Historic Building Survey

And National Register Nomination - 2008

Survey Number: 147

Historic name(s): Hood-McPherson Furniture Co
 Common name: Braswell's 1811 Shoppe
 Location: Avenue F, 1811
 TMS: 012200313018002000

Community: Ensley Proximity: Within town limits USGS: Adamsville County: Jefferson
 Construction Date: 1927 circa ca. Alteration date(s): _____ Sect./Twp./Rng: 31 - 17S - 3W
 Ownership: private Category: Building Related resource Group: _____
 Historic Use: Commerce/Trade Current Use: Commerce/Trade
 Function: Specialty Store Function: Specialty Store

National Register Status: ☐ N/A ☐ Individually Listed ☐ Listed in District Date: _____ NRIS # _____
 NR Listing Name: Downtown Ensley H.D. (Pending 2008)
 Consultant Recommend.: Potentially Eligible-District, Field Determined Why: ☐ age ☐ integrity ☐ significance
 NR District Ref. Number: 121 contributing _____ Discussion: _____

Form: Two-part Commercial Block Commercial corner-parapet front
 Style, Elements: Common Form with stylistic details Early-20th Century Commercial
 Core Shape: rectangular Height: 4 stories Construction: masonry
 Roof: Shape: Flat or monopitch Material: N/A Features: Parapet
 Exterior Chimney #: _____ Material: _____
 Central Chimney #: _____ Material: _____ Interior Chimney #: _____ Material: _____
 End Chimney #: _____ Material: _____ Front Chimney #: _____ Material: _____
 Wall Material, Primary: Brick - Veneer 2ndary: Brick - Common Bond Replacement: _____
 Principal Porch: Type: N/A Integrity: _____ Height: _____
 Width: _____ Roof Shape: _____ Details: _____
 Principal Windows: single Type: Awning Materials: Metal
 Pane Config.: 4/8/4 Doors: single, transom

Foundation Material: Brick Type: Continuous Outbuildings: None visible
 Landscape features: City lot
 Setting: commercial, urban Acreage: city Lot Orientation: NW

Rectangular 4-story brick early twentieth century commercial style two-part commercial building with a monopitch roof concealed by flat parapets; faces NW; façade with recessed central entrance bay flanked by storefront windows on low stucco bulkheads, entrance bay with 2 entrances flanking a pillar, storefront windows covered with plywood, continuous flat canopy above storefront with continuous multi-light industrial metal transom above; 2 groupings of 3 industrial metal windows in rectangular openings with cast sills at each upper level; upper level of façade is brick veneer with a decorative corbelled cornice with a slightly projecting cast molding below a flat parapet with simple cast cap with 2 shaped projections, decorative patterned brick framing surround upper level windows; SW elevation has a metal fire escape at its front bay accessed by entrances at each floor level and a series of short industrial metal windows at the interior mezzanine level; lower floors of NE elevation abut an adjacent building, upper floors are exposed brick set in common bond.

Alterations: Date(s): _____ Integrity: good Condition: good

Historical Data:

Construction and design details indicate that this building was constructed circa 1925. The site is shown as having been vacant on the 1911 Sanborn map and with the present building in 1928. The 1930 city directory lists the Hood-McPherson Furniture Company at this address and this building is depicted on the 1950 Sanborn as a furniture store with an interior mezzanine level. A May 9, 1960 article in The Birmingham News announced that Braswell's had moved into this building. A painted sign at the parapet indicates that this was once known as "Braswells' 1811 Shoppe."



Source: Sanborn Maps, 1902, 1911, 1928, 1950; Jefferson Co. Bd. of Equalization records; city directories

Photo Roll	Neg.	View of:
D147A	C, H	Oblique, fac. E
D147B		Oblique, fac. S
D147D	-G	Details
D147H		Rear

Photos: ☐ prints ☐ slides ☒ negatives ☒ digital
 Date Surveyed: 6/15/2008 Modified: 4/9/2009
 Recorder: David B. Schneider

Historic name(s): Hood-McPherson Furniture Co

Common name: Braswell's 1811 Shoppe

Location: Avenue F 1811





ENSLEY

Historic Building Survey

And National Register Nomination - 2008

Survey Number: **148**

Historic name(s): **Pastime Billiard Parlor**
 Common name: **Tree of Life Christian Church**
 Location: **Avenue F, 1814**
 TMS: **012200313017006000**

Community: **Ensley** Proximity: **Within town limits** USGS: **Adamsville** County: **Jefferson**
 Construction Date: **1930** circa ca. Alteration date(s): **1995 ca.** Sect./Twp./Rng: **31 - 17S - 3W**
 Ownership: **private** Category: **Building** Related resource Group: _____
 Historic Use: **Commerce/Trade** Current Use: **Religion**
 Function: **Specialty Store** Function: **Religious Facility**

National Register Status: ☐ N/A ☐ Individually Listed ☐ Listed in District Date: _____ NRIS # _____
 NR Listing Name: **Downtown Ensley H.D. (Pending 2008)**
 Consultant Recommend.: **Potentially Eligible-District, Field Determined** Why: ☐ age ☐ integrity ☐ significance
 NR District Ref. Number: **122** contributing _____ Discussion: _____

Form: **One-part Commercial Block** Free standing commercial—parapet front
 Style, Elements: **Common Form with stylistic details** Early-20th Century Commercial
 Core Shape: **rectangular** Height: **1 story** Construction: **masonry**
 Roof: Shape: **Flat or monopitch** Material: **N/A** Features: **Parapet**
 Exterior Chimney #: _____ Material: _____
 Central Chimney #: _____ Material: _____ Interior Chimney #: _____ Material: _____
 End Chimney #: _____ Material: _____ Front Chimney #: _____ Material: _____
 Wall Material, Primary: **Brick - Veneer** 2ndary: **Brick - Common Bond** Replacement: _____
 Principal Porch: Type: **N/A** Integrity: _____ Height: _____
 Width: _____ Roof Shape: _____ Details: _____
 Principal Windows: **single** Type: _____ Materials: _____
 Pane Config.: **display** Doors: **single**

Foundation Material: **Brick** Type: **Continuous** Outbuildings: **None visible**
 Landscape features: **City lot**
 Setting: **commercial, urban** Acreage: **city Lot** Orientation: **SE**

Rectangular 1-story brick early twentieth century commercial style one-part commercial building with a monopitch roof concealed by a shaped parapet at its façade and stepped parapets at its sides; faces SE; façade with 2 storefront systems separated and flanked by brick veneer pillars, north storefront has been enclosed and has no openings but retains a historic low brick bulkhead, south storefront is similar with a recessed central entrance; storefront pillars extend as pilasters to the parapet, exposed brick veneer upper level with shaped parapets with central diamond-shaped cast insets and cast caps; NE elevation is exposed along an alley and has a series of single rectangular window openings that have been enclosed; SW elevation is exposed within a narrow light well between it and the adjacent building; alterations have included the enclosure of the storefronts and side windows (ca. 1990).

Alterations: Date(s): **1995 ca.** Integrity: **good** Condition: **good**
 enclosure of the storefronts and side windows

Historical Data:

Construction and design details indicate that this Early-20th Century Commercial style building was constructed circa 1927. This building is not listed in the 1925 city directory but is shown on the 1928 Sanborn map. The 1930 city directory lists the Pastime Billiard Parlor, Pastime Barber Shop, and Carl F. Tucker, a confectioner, as tenants in this building



Source: **Sanborn Maps, 1902, 1911, 1928, 1950; Jefferson Co. Bd. of Equalization records; city directories**

Photo Roll Neg. View of:
D148A **Oblique, fac. W**

Photos: ☐ prints ☐ slides ☒ negatives ☒ digital
 Date Surveyed: **6/15/2008** Modified: **4/9/2009**
 Recorder: **David B. Schneider**



ENSLEY

Historic Building Survey

And National Register Nomination - 2008

Survey Number: 149

Historic name(s): Commercial Building, Not Named

Common name: _____

Location: Avenue F, 1815

TMS: 012200313018003000

Community: Ensley Proximity: Within town limits USGS: Adamsville County: Jefferson

Construction Date: 1927 circa ca. Alteration date(s): 1965 ca. Sect./Twp./Rng: 31 - 17S - 3W

Ownership: private Category: Building Related resource Group: _____

Historic Use: Commerce/Trade Current Use: Commerce/Trade

Function: Specialty Store Function: Specialty Store

National Register Status: ☐ N/A ☐ Individually Listed ☐ Listed in District Date: _____ NRIS # _____

NR Listing Name: Downtown Ensley H.D. (Pending 2008)

Consultant Recommend.: Potentially Eligible-District, Field Determined Why: ☐ age ☐ integrity ☐ significance

NR District Ref. Number: 123 contributing _____ Discussion: _____

Form: One-part Commercial Block Commercial corner-parapet front

Style, Elements: Common Form with stylistic details Early-20th Century Commercial

Core Shape: rectangular Height: 1 story Construction: masonry

Roof: Shape: Flat or monopitch Material: N/A Features: Parapet

Exterior Chimney #: _____ Material: _____

Central Chimney #: _____ Material: _____ Interior Chimney #: _____ Material: _____

End Chimney #: 1 Material: brick Front Chimney #: _____ Material: _____

Wall Material, Primary: Brick - Veneer 2ndary: Brick - Common Bond Replacement: _____

Principal Porch: Type: N/A Integrity: _____ Height: _____

Width: _____ Roof Shape: _____ Details: _____

Principal Windows: single Type: Fixed Materials: Metal

Pane Config.: display Doors: single

Foundation Material: Brick Type: Continuous Outbuildings: None visible

Landscape features: City lot

Setting: commercial, urban Acreage: city Lot Orientation: NW

Rectangular 1-story brick early twentieth century commercial style one-part commercial building with a monopitch roof concealed by a flat parapet at its façade and stepped parapets at its sides; faces NW; façade with 3 storefront systems separated and flanked by brick veneer pillars, each storefront has a central entrance with transom flanked by single storefront windows with transoms on low bulkheads, modern aluminum framing; storefront pillars extend as pilasters to the parapet and have cast bases and decorative caps, exposed brick veneer upper level with flat parapet, decorative patterned brickwork at upper facade; painted brick NE elevation set in common bond is exposed along an alley and has a series of short high-placed windows; SW elevation abuts an adjacent building; alterations have included the replacement of the storefronts (ca. 1965).

Alterations: Date(s): 1965 ca. Integrity: good Condition: good

replacement of the storefronts

Historical Data:

Construction and design details indicate that this Early-20th Century Commercial style building was constructed circa 1927. This building is not listed in the 1925 city directory but is shown on the 1928 Sanborn map with two retail spaces in its western bays and one office space in its eastern bay. The 1930 city directory lists The Birmingham News and Age Herald in the office space with the two retail spaces vacant.



Source: Sanborn Maps, 1902, 1911, 1928, 1950; Jefferson Co. Bd. of Equalization records; city directories

Photo Roll Neg. View of:
D149A Oblique, fac. S

Photos: ☐ prints ☐ slides ☒ negatives ☒ digital

Date Surveyed: 6/15/2008 Modified: 4/9/2009

Recorder: David B. Schneider





ENSLEY

Historic Building Survey

And National Register Nomination - 2008

Survey Number: 150

Historic name(s): Ensley Fairfield Laundry Co.

Common name: Troy Laundry Co.; Troy Cleaners

Location: Avenue F, 1911

TMS: 012200313026002000

Community: Ensley Proximity: Within town limits USGS: Adamsville County: Jefferson

Construction Date: 1925 circa ca. Alteration date(s): 1975 ca. Sect./Twp./Rng: 31 - 17S - 3W

Ownership: private Category: Building Related resource Group: _____

Historic Use: Commerce/Trade Current Use: Commerce/Trade

Function: Specialty Store Function: Dry Cleaners

National Register Status: ☐ N/A ☐ Individually Listed ☐ Listed in District Date: _____ NRIS # _____

NR Listing Name: Downtown Ensley H.D. (Pending 2008)

Consultant Recommend.: Potentially Eligible-District, Field Determined Why: ☐ age ☐ integrity ☐ significance

NR District Ref. Number: 124 contributing _____ Discussion: _____

Form: Two-part Commercial Block Commercial corner-parapet front

Style, Elements: Common Form with no stylistic details Early-20th Century Commercial

Core Shape: rectangular Height: 2 stories Construction: masonry

Roof: Shape: Flat or monopitch Material: N/A Features: Parapet

Exterior Chimney #: _____ Material: _____

Central Chimney #: _____ Material: _____ Interior Chimney #: _____ Material: _____

End Chimney #: _____ Material: _____ Front Chimney #: _____ Material: _____

Wall Material, Primary: Brick - Veneer 2ndary: _____ Replacement: _____

Principal Porch: Type: N/A Integrity: _____ Height: _____

Width: _____ Roof Shape: _____ Details: _____

Principal Windows: single, triple Type: Awning Materials: Metal

Pane Config.: multi-light Doors: single

Foundation Material: Brick Type: Continuous Outbuildings: None visible

Landscape features: City lot

Setting: commercial, urban Acreage: city Lot Orientation: NW

Rectangular 2-story brick two-part commercial building with a monopitch roof concealed by a flat parapet at its façade and stepped parapets at its sides; faces NW; façade with 3 storefront openings separated and flanked by brick veneer pillars, center storefront has a central double entrance flanked by windows on low brick bulkheads with a projecting canvas canopy, outer storefronts retain historic multi-light transoms and brick bulkheads with windows having been covered with plywood; brick veneer upper level with 3 3-panel industrial metal windows; similar single windows side elevations; alterations have included the covering of the storefront windows (ca. 1995).

Alterations: Date(s): 1975 ca. Integrity: good Condition: fair

painting of the exterior and the infilling of windows.

Historical Data:

Construction and design details indicate that this building was constructed circa 1925 and that it was remodeled circa 1995. A dwelling is shown at this site on the 1911 Sanborn map. The present building is shown on the 1928 map as the Ensley Fairfield Laundry Co. and on the 1950 edition as the Troy Laundry Co.



Source: Sanborn Maps, 1902, 1911, 1928, 1950; Jefferson Co.

Bd. of Equalization records; city directories

Photo Roll Neg. View of:

D150A Oblique, fac. S

Photos: ☐ prints ☐ slides ☒ negatives ☒ digital

Date Surveyed: 6/15/2008 Modified: 4/9/2009

Recorder: David B. Schneider



ENSLEY

Historic Building Survey

And National Register Nomination - 2008

Survey Number: 151

Historic name(s): **Commercial Building, Not Named**

Common name: _____

Location: **Avenue F, 1915**

TMS: **012200313026003000**

Community: **Ensley** Proximity: **Within town limits** USGS: **Adamsville** County: **Jefferson**

Construction Date: **1950** circa ca. Alteration date(s): _____ Sect./Twp./Rng: **31 - 17S - 3W**

Ownership: **private** Category: **Building** Related resource Group: _____

Historic Use: **Commerce/Trade** Current Use: **Commerce/Trade**

Function: **Specialty Store** Function: **Specialty Store**

National Register Status: ☐ N/A ☐ Individually Listed ☐ Listed in District Date: _____ NRIS # _____

NR Listing Name: **Downtown Ensley H.D. (Pending 2008)**

Consultant Recommend.: **Potentially Eligible-District, Field Determined** Why: ☐ age ☐ integrity ☐ significance

NR District Ref. Number: **125** contributing _____ Discussion: _____

Form: **One-part Commercial Block** Free standing commercial—parapet front

Style, Elements: **Common Form with stylistic details** Post War Modern

Core Shape: **rectangular** Height: **1 story** Construction: **masonry**

Roof: Shape: **Flat or monopitch** Material: **N/A** Features: **Parapet**

Exterior Chimney #: _____ Material: _____

Central Chimney #: _____ Material: _____ Interior Chimney #: _____ Material: _____

End Chimney #: _____ Material: _____ Front Chimney #: _____ Material: _____

Wall Material, Primary: **Brick - Veneer** 2ndary: **Brick - Common Bond** Replacement: _____

Principal Porch: Type: **N/A** Integrity: _____ Height: _____

Width: _____ Roof Shape: _____ Details: _____

Principal Windows: **single** Type: **Fixed** Materials: **Metal**

Pane Config.: **display** Doors: **single**

Foundation Material: **Brick** Type: **Continuous** Outbuildings: **None visible**

Landscape features: **City lot**

Setting: **commercial, urban** Acreage: **city Lot** Orientation: **NW**

Rectangular 1-story brick one-part commercial building with a monopitch roof concealed by flat parapets; faces NW; façade with 3 storefront systems separated and flanked by brick veneer pillars, each storefront has a side entrance with transom flanked by single storefront windows with transoms on low bulkheads, modern aluminum framing, continuous cast canopy atop storefronts; exposed brick veneer upper level with flat parapet, simple cast parapet cap; exposed brick side elevations set in common bond.

Alterations: Date(s): _____ Integrity: **good** Condition: **fair**

Historical Data:

Construction and design details indicate that this building was constructed circa 1950. A dwelling is shown at this site on the 1928 Sanborn map. The present building is shown on the 1950 map with 2 internal retail spaces.



Source: **Sanborn Maps, 1902, 1911, 1928, 1950; Jefferson Co. Bd. of Equalization records; city directories**

Photo Roll Neg. View of:
D151A **Oblique, fac. E**

Photos: ☐ prints ☐ slides ☒ negatives ☒ digital

Date Surveyed: **6/15/2008** Modified: **4/9/2009**

Recorder: **David B. Schneider**



ENSLEY

Historic Building Survey

And National Register Nomination - 2008

Survey Number: 152

Historic name(s): **Commercial Building, Not Named**

Common name: _____

Location: **Avenue F, 2010**

TMS: **012200313035010000**

Community: **Ensley** Proximity: **Within town limits** USGS: **Adamsville** County: **Jefferson**

Construction Date: **1965** circa ca. Alteration date(s): **200 ca.** Sect./Twp./Rng: **31 - 17S - 3W**

Ownership: **private** Category: **Building** Related resource Group: _____

Historic Use: **Commerce/Trade** Current Use: **Commerce/Trade**

Function: **Business/Professional Office** Function: **Business/Professional Office**

National Register Status: ☐ N/A ☐ Individually Listed ☐ Listed in District Date: _____ NRIS # _____

NR Listing Name: **Downtown Ensley H.D. (Pending 2008)**

Consultant Recommend.: **Not Eligible-District, Field Determined** Why: ☐ age ☐ integrity ☐ significance

NR District Ref. Number: **126** noncontributing Discussion: _____

Form: **One-part Commercial Block**

Style, Elements: _____

Core Shape: **rectangular** Height: **1 story** Construction: **masonry**

Roof: Shape: **Flat or monopitch** Material: **N/A** Features: _____

Exterior Chimney #: _____ Material: _____

Central Chimney #: _____ Material: _____ Interior Chimney #: _____ Material: _____

End Chimney #: _____ Material: _____ Front Chimney #: _____ Material: _____

Wall Material, Primary: **Brick - Veneer** 2ndary: **Concrete - Cinder Block** Replacement: _____

Principal Porch: Type: **N/A** Integrity: _____ Height: _____

Width: _____ Roof Shape: _____ Details: _____

Principal Windows: **N/A** Type: _____ Materials: _____

Pane Config.: _____ Doors: **double**

Foundation Material: **Unknown** Type: _____ Outbuildings: **None visible**

Landscape features: **City lot**

Setting: **commercial, urban** Acreage: **city Lot** Orientation: **SE**

Modern rectangular 1-story brick veneer one-part commercial building with a flat roof; faces SE, 1x4 bay core with split-face concrete block addition to NE; central entrance at façade.

Alterations: Date(s): **200 ca.** Integrity: _____ Condition: **good**

Historical Data:

Construction and design details indicate that this building was constructed circa 1965 and expanded ca. 2000. A dwelling is shown at this site on the 1950 Sanborn map.



Source: **Sanborn Maps, 1902, 1911, 1928, 1950; Jefferson Co. Bd. of Equalization records; city directories**

Photo Roll	Neg.	View of:
D152A		Oblique, fac. W
D152B		Oblique, fac. N

Photos: ☐ prints ☐ slides ☒ negatives ☒ digital

Date Surveyed: **6/15/2008** Modified: **9/19/2008**

Recorder: **David B. Schneider**

Historic name(s): Commercial Building, Not Named

Common name: _____

Location: Avenue F 2010





ENSLEY

Historic Building Survey

And National Register Nomination - 2008

Survey Number: 153

Historic name(s): Commercial Building, Not Named

Common name: _____

Location: Avenue F, 2017

TMS: 012200313036003000

Community: Ensley Proximity: Within town limits USGS: Adamsville County: Jefferson

Construction Date: 1970 circa ca. Alteration date(s): _____ Sect./Twp./Rng: 31 - 17S - 3W

Ownership: private Category: Building Related resource Group: _____

Historic Use: Commerce/Trade Current Use: Commerce/Trade

Function: Specialty Store Function: Specialty Store

National Register Status: ☐ N/A ☐ Individually Listed ☐ Listed in District Date: _____ NRIS # _____

NR Listing Name: Downtown Ensley H.D. (Pending 2008)

Consultant Recommend.: Not Eligible-District, Field Determined Why: ☐ age ☐ integrity ☐ significance

NR District Ref. Number: 127 noncontributing Discussion: _____

Form: _____

Style, Elements: _____ Post War Modern

Core Shape: T Height: 1 story Construction: masonry

Roof: Shape: Cross Gable Material: Asphalt Features: _____

Exterior Chimney #: _____ Material: _____

Central Chimney #: _____ Material: _____ Interior Chimney #: _____ Material: _____

End Chimney #: _____ Material: _____ Front Chimney #: _____ Material: _____

Wall Material, Primary: Brick - Veneer 2ndary: _____ Replacement: _____

Principal Porch: Type: N/A Integrity: _____ Height: _____

Width: _____ Roof Shape: _____ Details: _____

Principal Windows: single Type: Fixed Materials: Metal

Pane Config.: display Doors: single, double

Foundation Material: Unknown Type: _____ Outbuildings: None visible

Landscape features: City lot

Setting: commercial, urban Acreage: city Lot Orientation: NW

Modern T-shaped 1-story brick veneer one-part commercial building with a cross gable asphalt single roof; faces NW, modern storefront systems,

Alterations: Date(s): _____ Integrity: _____ Condition: good

Historical Data:

Construction and design details indicate that this building was constructed circa 1965 and expanded ca. 2000. A dwelling is shown at this site on the 1950 Sanborn map.



Source: Sanborn Maps, 1902, 1911, 1928, 1950; Jefferson Co. Bd. of Equalization records; city directories

Photo Roll Neg. View of:
D153A Oblique, fac. E

Photos: ☐ prints ☐ slides ☒ negatives ☒ digital

Date Surveyed: 6/15/2008 Modified: 4/9/2009

Recorder: David B. Schneider



ENSLEY

Historic Building Survey

And National Register Nomination - 2008

Survey Number: 154

Historic name(s): Commercial Building, Not Named

Common name: _____

Location: Avenue F, 2018

TMS: 012200313035007000

Community: Ensley Proximity: Within town limits USGS: Adamsville County: Jefferson

Construction Date: 1985 circa ca. Alteration date(s): _____ Sect./Twp./Rng: 31 - 17S - 3W

Ownership: private Category: Building Related resource Group: _____

Historic Use: Commerce/Trade Current Use: Commerce/Trade

Function: Warehouse Function: Warehouse

National Register Status: ☐ N/A ☐ Individually Listed ☐ Listed in District Date: _____ NRIS # _____

NR Listing Name: Downtown Ensley H.D. (Pending 2008)

Consultant Recommend.: Not Eligible-District, Field Determined Why: ☐ age ☐ integrity ☐ significance

NR District Ref. Number: 128 noncontributing Discussion: _____

Form: _____

Style, Elements: _____

Core Shape: rectangular Height: 1 story Construction: steel

Roof: Shape: Side Gable Material: Metal Features: _____

Exterior Chimney #: _____ Material: _____

Central Chimney #: _____ Material: _____ Interior Chimney #: _____ Material: _____

End Chimney #: _____ Material: _____ Front Chimney #: _____ Material: _____

Wall Material, Primary: Metal 2ndary: _____ Replacement: _____

Principal Porch: Type: N/A Integrity: _____ Height: _____

Width: _____ Roof Shape: _____ Details: _____

Principal Windows: N/A Type: _____ Materials: _____

Pane Config.: _____ Doors: cargo

Foundation Material: Concrete - Block Type: Continuous Outbuildings: None visible

Landscape features: City lot

Setting: commercial, urban Acreage: city Lot Orientation: NE

Modern metal industrial building with a low-pitched gable roof; industrial metal siding; faces NE.

Alterations: Date(s): _____ Integrity: _____ Condition: good

Historical Data:

Construction and design details indicate that this building was constructed circa 1985. A dwelling is shown at this site on the 1950 Sanborn map.



Source: Sanborn Maps, 1902, 1911, 1928, 1950; Jefferson Co. Bd. of Equalization records; city directories

Photo Roll Neg. View of:
D154A Oblique, fac. N

Photos: ☐ prints ☐ slides ☒ negatives ☒ digital

Date Surveyed: 6/15/2008 Modified: 9/19/2008

Recorder: David B. Schneider



ENSLEY

Historic Building Survey

And National Register Nomination - 2008

Survey Number: 155

Historic name(s): **Ensley Christian Church**

Common name: _____

Location: **Avenue F, 2101**

TMS: **012200313046001000**

Community: **Ensley** Proximity: **Within town limits** USGS: **Adamsville** County: **Jefferson**

Construction Date: **1914** circa _____ Alteration date(s): **1975 ca.** Sect./Twp./Rng: **31 - 17S - 3W**

Ownership: **private** Category: **Building** Related resource Group: _____

Historic Use: **Religion** Current Use: **Vacant/Not in Use**

Function: **Religious Facility** Function: _____

National Register Status: ☐ N/A ☐ Individually Listed ☐ Listed in District Date: _____ NRIS # _____

NR Listing Name: **Downtown Ensley H.D. (Pending 2008)**

Consultant Recommend.: **Potentially Eligible-District, Field Determined** Why: ☐ age ☐ integrity ☐ significance

NR District Ref. Number: **129** contributing _____ Discussion: _____

Form: **Front Gable Religious - No Steeple**

Style, Elements: **Common Form with stylistic details** **Classical Revival**

Core Shape: **rectangular** Height: **1 story** Construction: **masonry**

Roof: Shape: **Front Gable** Material: **Asphalt** Features: _____

Exterior Chimney #: _____ Material: _____

Central Chimney #: _____ Material: _____ Interior Chimney #: _____ Material: _____

End Chimney #: _____ Material: _____ Front Chimney #: _____ Material: _____

Wall Material, Primary: **Brick - Veneer** 2ndary: _____ Replacement: _____

Principal Porch: Type: **N/A** Integrity: _____ Height: _____

Width: _____ Roof Shape: _____ Details: _____

Principal Windows: **single, double, triple** Type: **Fixed** Materials: **Wood**

Pane Config.: **satined glass** Doors: **double**

Foundation Material: **Brick** Type: **Continuous** Outbuildings: **None visible**

Landscape features: **City lot**

Setting: **commercial, urban** Acreage: **city Lot** Orientation: **NW**

Rectangular 1-story brick gable-front Classical Revival style church building with a front-facing pedimented gable asphalt shingle roof with heavy molded cornice; faces NW, 3x8 bay core with 1x1 bay front-facing gable entrance addition at façade; tall round arched opening at entrance projection with stone keystone and stained glass window with entrances with double doors and transoms at side elevations, tall rectangular window openings at outer bays of façade with double stained glass windows with stained glass transoms; corner pilasters; 8 bays at side elevations are separated by pilasters and have 8 similar single stained glass windows with transoms; exposed brick veneer walls.

Alterations: Date(s): **1975 ca.** Integrity: **good** Condition: **good**

Projecting entrnace bay aded.

Historical Data:

According to its datestone, this building was built as the Ensley Christian Church in 1914. A smaller church labeled the "1st Christian Church" is located at this site on the 1911 Sanborn map. The building is shown as the Ensley Christian Church on both the 1928 and 1950 Sanborn maps. A May 28, 1954 article in the Birmingham Post-Herald shows the building in its original form without the present projecting entrnace bay. As originally constructed, the building had a slightly projecting entrnace bay with a double-leaf door at its first level with a rectangular window similar to those in the flanking bays above. A small steeple is also shown at the front of the roof ridge.



Source: **Sanborn Maps, 1902, 1911, 1928, 1950; Jefferson Co. Bd. of Equalization records; city directories**

Photo Roll	Neg.	View of:
D155A		Oblique, fac. S
D155B		Oblique, fac. W
D155C		Oblique, fac. S
D155D	D-F	Details

Photos: ☐ prints ☐ slides ☒ negatives ☒ digital

Date Surveyed: **6/15/2008** Modified: **1/6/2009**

Recorder: **David B. Schneider**



Historic name(s): Ensley Christian Church

Common name: _____

Location: Avenue F 2101





ENSLEY

Historic Building Survey

And National Register Nomination - 2008

Survey Number: 156

Historic name(s): Commercial Building, Not Named

Common name: _____

Location: Avenue G, 1809

TMS: 012200313019002000

Community: Ensley Proximity: Within town limits USGS: Adamsville County: Jefferson

Construction Date: 1935 circa ca. Alteration date(s): 1985 ca. Sect./Twp./Rng: 31 - 17S - 3W

Ownership: private Category: Building Related resource Group: _____

Historic Use: Commerce/Trade Current Use: Commerce/Trade

Function: Specialty Store Function: Business/Professional Office

National Register Status: ☐ N/A ☐ Individually Listed ☐ Listed in District Date: _____ NRIS # _____

NR Listing Name: _____

Consultant Recommend.: _____ Why: ☐ age ☐ integrity ☐ significance

NR District Ref. Number: _____ Discussion: _____

Form: One-part Commercial Block Commercial row-parapet front

Style, Elements: Common Form with no stylistic details

Core Shape: rectangular Height: 1 story Construction: masonry

Roof: Shape: Flat or monopitch Material: N/A Features: Parapet

Exterior Chimney #: _____ Material: _____

Central Chimney #: _____ Material: _____ Interior Chimney #: _____ Material: _____

End Chimney #: _____ Material: _____ Front Chimney #: _____ Material: _____

Wall Material, Primary: Brick - Veneer 2ndary: _____ Replacement: _____

Principal Porch: Type: N/A Integrity: _____ Height: _____

Width: _____ Roof Shape: _____ Details: _____

Principal Windows: single Type: Fixed Materials: Metal

Pane Config.: _____ Doors: single

Foundation Material: Brick Type: Continuous Outbuildings: None visible

Landscape features: City lot

Setting: commercial, urban Acreage: city Lot Orientation: NW

Rectangular 1-story brick one-part commercial building with a monopitch roof concealed by flat parapets; faces NW; façade with modern central entrance flanked on either side by 3 modern aluminum framed windows; painted brick veneer upper level with a decorative recessed panel and a flat parapet; side elevations abut adjacent buildings; alterations include the enclosure of a former storefront system with the present windows and doors (1985 ca.)

Alterations: Date(s): 1985 ca. Integrity: fair Condition: good

enclosure of a former storefront system with the present windows and doors

Historical Data:

Construction and design details indicate that this building was constructed circa 1935 and that it was remodeled circa 1985. This site is shown as being vacant on the 1928 Sanborn map. The present building is shown on the 1950 map as a store.



Source: Sanborn Maps, 1902, 1911, 1928, 1950; Jefferson Co. Bd. of Equalization records; city directories

Photo Roll Neg. View of:
D156A Oblique, fac. S

Photos: ☐ prints ☐ slides ☒ negatives ☒ digital

Date Surveyed: 6/15/2008 Modified: 9/19/2008

Recorder: David B. Schneider





ENSLEY

Historic Building Survey

And National Register Nomination - 2008

Survey Number: 157

Historic name(s): Commercial Building, Not Named

Common name: _____

Location: Avenue G, 1813

TMS: 012200313019002000

Community: Ensley Proximity: Within town limits USGS: Adamsville County: Jefferson

Construction Date: 1940 circa ca. Alteration date(s): 1985 ca. Sect./Twp./Rng: 31 - 17S - 3W

Ownership: private Category: Building Related resource Group: _____

Historic Use: Commerce/Trade Current Use: Commerce/Trade

Function: Specialty Store Function: Business/Professional Office

National Register Status: ☐ N/A ☐ Individually Listed ☐ Listed in District Date: _____ NRIS # _____

NR Listing Name: _____

Consultant Recommend.: _____ Why: ☐ age ☐ integrity ☐ significance

NR District Ref. Number: _____ Discussion: _____

Form: One-part Commercial Block Commercial corner-parapet front

Style, Elements: Common Form with no stylistic details

Core Shape: rectangular Height: 1 story Construction: masonry

Roof: Shape: Flat or monopitch Material: N/A Features: Parapet

Exterior Chimney #: _____ Material: _____

Central Chimney #: _____ Material: _____ Interior Chimney #: _____ Material: _____

End Chimney #: _____ Material: _____ Front Chimney #: _____ Material: _____

Wall Material, Primary: Brick - Veneer 2ndary: Concrete - Cinder Block Replacement: _____

Principal Porch: Type: N/A Integrity: _____ Height: _____

Width: _____ Roof Shape: _____ Details: _____

Principal Windows: single Type: Fixed Materials: Metal

Pane Config.: _____ Doors: single

Foundation Material: Concrete - Block Type: Continuous Outbuildings: None visible

Landscape features: City lot

Setting: commercial, urban Acreage: city Lot Orientation: NW

Rectangular 1-story brick veneer and concrete block one-part commercial building with a monopitch roof concealed by flat parapets; faces NW; façade with infilled central entrance flanked on either side by single modern aluminum framed windows; exposed brick veneer at façade, painted concrete block at SW elevation; NE elevation abuts an adjacent building; alterations include the enclosure of a former storefront system with the present windows and doors (1985 ca.)

Alterations: Date(s): 1985 ca. Integrity: fair Condition: good

enclosure of a former storefront system with the present windows and doors

Historical Data: _____

Construction and design details indicate that this building was constructed circa 1940 and that it was remodeled circa 1985. This site is shown as being vacant on the 1928 Sanborn map. The present building is shown on the 1950 map as a wholesale grocery facility.



Source: Sanborn Maps, 1902, 1911, 1928, 1950; Jefferson Co. Bd. of Equalization records; city directories

Photo Roll Neg. View of:
D157A - Oblique, fac. E

Photos: ☐ prints ☐ slides ☒ negatives ☒ digital

Date Surveyed: 6/15/2008 Modified: 9/19/2008

Recorder: David B. Schneider





ENSLEY

Historic Building Survey

And National Register Nomination - 2008

Survey Number: 158

Historic name(s): Commercial Building, Not Named

Common name: Hall's Printing Center

Location: Avenue G, 1909

TMS: 012200313025002000

Community: Ensley Proximity: Within town limits USGS: Adamsville County: Jefferson

Construction Date: 1955 circa ca. Alteration date(s): _____ Sect./Twp./Rng: 31 - 17S - 3W

Ownership: private Category: Building Related resource Group: _____

Historic Use: Commerce/Trade Current Use: Commerce/Trade

Function: Specialty Store Function: Printing Shop

National Register Status: ☐ N/A ☐ Individually Listed ☐ Listed in District Date: _____ NRIS # _____

NR Listing Name: Downtown Ensley H.D. (Pending 2008)

Consultant Recommend.: Potentially Eligible-District, Field Determined Why: ☐ age ☐ integrity ☐ significance

NR District Ref. Number: 130 contributing _____ Discussion: _____

Form: One-part Commercial Block Commercial corner-parapet front

Style, Elements: Common Form with no stylistic details Post War Modern

Core Shape: rectangular Height: 1 story Construction: masonry

Roof: Shape: Flat or monopitch Material: N/A Features: Parapet

Exterior Chimney #: _____ Material: _____

Central Chimney #: _____ Material: _____ Interior Chimney #: _____ Material: _____

End Chimney #: _____ Material: _____ Front Chimney #: _____ Material: _____

Wall Material, Primary: Brick - Veneer 2ndary: Concrete - Cinder Block Replacement: _____

Principal Porch: Type: N/A Integrity: _____ Height: _____

Width: _____ Roof Shape: _____ Details: _____

Principal Windows: single Type: Fixed Materials: Metal

Pane Config.: display Doors: single

Foundation Material: Concrete - Block Type: Continuous Outbuildings: None visible

Landscape features: City lot

Setting: commercial, urban Acreage: city Lot Orientation: NW

Rectangular 1-story brick veneer and concrete block one-part commercial building with a monopitch roof concealed by a flat parapet; faces NW; façade with entrance at S bay flanked to the N by 2 display windows with simple cast sills and lintels and fixed aluminum windows; metal awning at entrance; exposed brick veneer at façade with simple cast parapet cap; NE elevation abuts an adjacent building; SE elevation is painted concrete block with a storefront window at its front bay, an intermediate window, and an entrance at its rear bay.

Alterations: Date(s): _____ Integrity: good Condition: good

Historical Data:

Construction and design details indicate that this building was constructed circa 1955. Two small dwellings are shown at this location on the 1950 Sanborn map.



Source: Sanborn Maps, 1902, 1911, 1928, 1950; Jefferson Co. Bd. of Equalization records; city directories

Photo Roll Neg. View of:
D158A Oblique, fac. E

Photos: ☐ prints ☐ slides ☒ negatives ☒ digital

Date Surveyed: 6/15/2008 Modified: 4/9/2009

Recorder: David B. Schneider



ENSLEY

Historic Building Survey

And National Register Nomination - 2008

Survey Number: 159

Historic name(s): Alabama Power Co.

Common name: _____

Location: Avenue G, 1912 1920

TMS: 012200313026006000 & 012200313026005001

Community: Ensley Proximity: Within town limits USGS: Adamsville County: Jefferson

Construction Date: 1959 circa — Alteration date(s): _____ Sect./Twp./Rng: 31 - 17S - 3W

Ownership: private Category: Building Related resource Group: _____

Historic Use: Commerce/Trade Current Use: Commerce/Trade

Function: Specialty Store Function: Specialty Store

National Register Status: ☐ N/A ☐ Individually Listed ☐ Listed in District Date: _____ NRIS # _____

NR Listing Name: Downtown Ensley H.D. (Pending 2008)

Consultant Recommend.: Potentially Eligible-District, Field Determined Why: ☐ age ☐ integrity ☐ significance

NR District Ref. Number: 131 contributing _____ Discussion: _____

Form: One-part Commercial Block Free standing commercial—flat roof

Style, Elements: Common Form with no stylistic details Post War Modern

Core Shape: L-front-left Height: 1 story Construction: masonry

Roof: Shape: Flat or monopitch Material: N/A Features: _____

Exterior Chimney #: _____ Material: _____

Central Chimney #: _____ Material: _____ Interior Chimney #: _____ Material: _____

End Chimney #: _____ Material: _____ Front Chimney #: _____ Material: _____

Wall Material, Primary: Brick - Veneer 2ndary: _____ Replacement: _____

Principal Porch: Type: N/A Integrity: _____ Height: _____

Width: _____ Roof Shape: _____ Details: _____

Principal Windows: single Type: Fixed Materials: Metal

Pane Config.: display Doors: single

Foundation Material: Unknown Type: _____ Outbuildings: None visible

Landscape features: City lot

Setting: commercial, urban Acreage: city Lot Orientation: SW

L-shaped 1-story brick veneer one-part commercial building with a flat roof; faces SW; façade with storefront windows to east and triple short high-placed window to west; SE elevation exposed along Avenue G with storefront windows at southern bays flanked by entrances and similar double windows; similar rear wing.

Alterations: Date(s): _____ Integrity: good Condition: good

Historical Data:

According to an article in The Birmingham News titled "New Ensley office building to open" (October 25, 1959), this building was built to house the Ensley district offices of the Alabama Power Company. Two dwellings are shown at this location on the 1950 Sanborn map.



Source: Sanborn Maps, 1902, 1911, 1928, 1950; Jefferson Co. Bd. of Equalization records; city directories

Photo Roll Neg. View of:
D159A _____ Oblique, fac. N

Photos: ☐ prints ☐ slides ☒ negatives ☒ digital

Date Surveyed: 6/15/2008 Modified: 4/9/2009

Recorder: David B. Schneider



ENSLEY

Historic Building Survey

And National Register Nomination - 2008

Survey Number: 160

Historic name(s): First Methodist Episcopal Church South

Common name: _____

Location: Avenue G, 1913 1921

TMS: 012200313025003000

Community: Ensley Proximity: Within town limits USGS: Adamsville County: Jefferson

Construction Date: 1920 circa ca. Alteration date(s): _____ Sect./Twp./Rng: 31 - 17S - 3W

Ownership: private Category: Building Related resource Group: _____

Historic Use: Religion Current Use: Religion

Function: Religious Facility Function: Religious Facility

National Register Status: ☐ N/A ☐ Individually Listed ☐ Listed in District Date: _____ NRIS # _____

NR Listing Name: Downtown Ensley H.D. (Pending 2008)

Consultant Recommend.: Potentially Eligible-District, Field Determined Why: ☐ age ☐ integrity ☐ significance

NR District Ref. Number: 132 contributing _____ Discussion: _____

Form: Front Gable Religious - Side Tower

Style, Elements: Common Form with stylistic details Richardsonian Romanesque

Core Shape: rectangular Height: 2 stories Construction: masonry

Roof: Shape: Front Gable Material: Asphalt Features: Tower/Turret

Exterior Chimney #: _____ Material: _____

Central Chimney #: _____ Material: _____ Interior Chimney #: _____ Material: _____

End Chimney #: _____ Material: _____ Front Chimney #: _____ Material: _____

Wall Material, Primary: Brick - Veneer 2ndary: _____ Replacement: _____

Principal Porch: Type: _____ Integrity: _____ Height: _____

Width: _____ Roof Shape: _____ Details: _____

Principal Windows: single Type: Double Hung Materials: Wood

Pane Config.: stained glass, 6/6 Doors: single, double

Foundation Material: Brick Type: Continuous Outbuildings: None visible

Landscape features: City lot

Setting: commercial, urban Acreage: city Lot Orientation: NW

Church complex including 2-story brick veneer Richardsonian Romanesque style sanctuary with an attached 4-story educational building to the NE; church faces NW and has a front gable/rear hipped asphalt shingle roof with a cross gable projection toward the front and a cross hip at the rear bays of its SW slope; rectangular core with a secondary projecting bay off-center at its SW elevation, a rear extension, and a 3-story bell tower with a tall hipped patterned metal roof at its west corner, 2-story secondary gable projection at the north bay of its façade; 1-story loggia between bell tower and projection at façade with 3 stone arches supported by stone columns on brick apron walls; large round arched window opening centered at upper facade with stained glass window; similar window beneath cross gable at SW elevation; mix of round arched and rectangular single, double, and triple windows at remainder of façade and remaining elevations; exposed tan-colored brick veneer with stone parapet caps; educational building is 3x9 bays; central bay of façade projects between 2 full-height pilasters, similar pilasters at corners, central window opening at (see continuation sheet)

Alterations: Date(s): _____ Integrity: good Condition: good

Historical Data:

Construction and design details indicate that this building was constructed circa 1920. A smaller earlier church is shown at this location on the 1911 Sanborn map. This building is shown on the on the 1928 and 1950 editions as the First Methodist Episcopal Church South.



Source: Sanborn Maps, 1902, 1911, 1928, 1950; Jefferson Co. Bd. of Equalization records; city directories

Photo Roll	Neg.	View of:
D160A	-D	Oblique, fac. E
D160E		SW elev. fac. NE
D160F	-H	Oblique, fac. S
D160I	M	Oblique, fac. E & details
D160N	Q	Rear elevation

Photos: ☐ prints ☐ slides ☒ negatives ☒ digital

Date Surveyed: 6/15/2008 Modified: 1/6/2009

Recorder: David B. Schneider

Historic name(s): First Methodist Episcopal Church South

Common name: _____

Location: Avenue G 1913 1921

2nd & 3rd floors with elaborate brick arch and paired windows at each level separated by a brick spandrel, grouped arched windows at 1st and 4th levels of center bay, single windows at outer bays, decorative cornice between 1st & 2nd floors; bays divided by pilasters at side elevations and typically contain 3 windows per bay per floor.





ENSLEY

Historic Building Survey

And National Register Nomination - 2008

Survey Number: 161

Historic name(s): Commercial Building, Not Named

Common name: _____

Location: Avenue G, 2003

TMS: 012200313036001000

Community: Ensley Proximity: Within town limits USGS: Adamsville County: Jefferson

Construction Date: 1970 circa ca. Alteration date(s): _____ Sect./Twp./Rng: 31 - 17S - 3W

Ownership: private Category: Building Related resource Group: _____

Historic Use: Commerce/Trade Current Use: Commerce/Trade

Function: Specialty Store Function: Specialty Store

National Register Status: ☐ N/A ☐ Individually Listed ☐ Listed in District Date: _____ NRIS # _____

NR Listing Name: Downtown Ensley H.D. (Pending 2008)

Consultant Recommend.: Not Eligible-District, Field Determined Why: ☐ age ☐ integrity ☐ significance

NR District Ref. Number: 133 noncontributing Discussion: _____

Form: One-part Commercial Block Free standing commercial—flat roof

Style, Elements: Common Form with no stylistic details Post War Modern

Core Shape: rectangular Height: 1 story Construction: masonry

Roof: Shape: Flat or monopitch Material: N/A Features: Parapet

Exterior Chimney #: _____ Material: _____

Central Chimney #: _____ Material: _____ Interior Chimney #: _____ Material: _____

End Chimney #: _____ Material: _____ Front Chimney #: _____ Material: _____

Wall Material, Primary: Brick - Common Bond 2ndary: _____ Replacement: _____

Principal Porch: Type: N/A Integrity: _____ Height: _____

Width: _____ Roof Shape: _____ Details: _____

Principal Windows: single Type: Fixed Materials: Metal

Pane Config.: display Doors: double

Foundation Material: Unknown Type: _____ Outbuildings: None visible

Landscape features: City lot

Setting: commercial, urban Acreage: city Lot Orientation: NW

Rectangular 1-story brick veneer one-part commercial building with a flat roof; faces NW; façade with 3 storefront systems separated and flanked by brick pillars, continuous flat metal canopy, blank brick upper façade; side elevations are exposed brick.

Alterations: Date(s): _____ Integrity: _____ Condition: good

Historical Data:

Construction and design details indicate that this building was constructed circa 1970. Two dwellings are shown at this location on the 1950 Sanborn map.



Source: Sanborn Maps, 1902, 1911, 1928, 1950; Jefferson Co. Bd. of Equalization records; city directories

Photo Roll Neg. View of:
D161A Oblique, fac. S

Photos: ☐ prints ☐ slides ☒ negatives ☒ digital

Date Surveyed: 6/15/2008 Modified: 4/9/2009

Recorder: David B. Schneider



ENSLEY

Historic Building Survey

And National Register Nomination - 2008

Survey Number: 162

Historic name(s): **House, Not Named**

Common name: _____

Location: **Avenue H, 1712**

TMS: **012200313009008000**

Community: **Ensley** Proximity: **Within town limits** USGS: **Adamsville** County: **Jefferson**

Construction Date: **1900** circa ca. Alteration date(s): **1955 ca., 1990 ca.** Sect./Twp./Rng: **31 - 17S - 3W**

Ownership: **private** Category: **Building** Related resource Group: _____

Historic Use: **Single Dwelling - Non Farm** Current Use: **Vacant/Not in Use**

Function: **Residence** Function: _____

National Register Status: ☐ N/A ☐ Individually Listed ☐ Listed in District Date: _____ NRIS # _____

NR Listing Name: _____

Consultant Recommend.: _____ Why: ☐ age ☐ integrity ☐ significance

NR District Ref. Number: _____ Discussion: _____

Form: **Massed Plan**

Style, Elements: **Common Form with stylistic details** **Shingle**

Core Shape: **rectangular** Height: **1.5 stories** Construction: **frame**

Roof: Shape: **Gambrel** Material: **Asphalt** Features: _____

Exterior Chimney #: _____ Material: _____

Central Chimney #: _____ Material: _____ Interior Chimney #: _____ Material: _____

End Chimney #: _____ Material: _____ Front Chimney #: _____ Material: _____

Wall Material, Primary: **Plain Weatherboard** 2ndary: **Shingle** Replacement: **asphalt shingle**

Principal Porch: Type: **Recessed** Integrity: **Original** Height: **1 story**

Width: **over 1 bay, less than full** Roof Shape: **recessed** Details: **pillars, apron wall**

Principal Windows: **single, double** Type: **Double Hung** Materials: **Wood**

Pane Config.: **1/1** Doors: **single**

Foundation Material: **Stone** Type: **Continuous** Outbuildings: **None visible**

Landscape features: **Casual/Unplanned Yard**

Setting: **commercial, urban** Acreage: **city Lot** Orientation: **SE**

Rectangular 1.5-story frame dwelling with a cross gambrel asphalt shingle roof; faces SE, 2x3 bays; recessed porch at north bay of façade with rubble stone pillar and apron wall, porch now enclosed; single 1/1 double hung sash window at southern bay; 2 double windows at gable end with no sash, decorative Palladian window at attic; wood weatherboard siding at lower level of façade, wood shingles with vestiges of later applied asphalt shingles and synthetic siding at gable end, boxed cornice at gable; replacement windows at lower level of SW elevation, central upper level window has been converted to an entrance and has a modern wooden exterior stair, flanked by replacement windows, similar wall finishes; NE elevation similar to faced; rubble stone foundation; alterations include the installation of asphalt siding at the gables (ca. 1955) and the enclosure of the porch and modifications to the SW elevation (ca. 1990).

Alterations: Date(s): **1955 ca., 1990 ca.** Integrity: **good** Condition: **fair**

painting of the exterior and the infilling of windows.

Historical Data:

Construction and design details indicate that this house was constructed circa 1900 and that it was remodeled circa 1955 and 1990. This area of Ensley is not depicted on the 1902 Sanborn map. This house is shown on the 1911 and subsequent editions.



Source: **Sanborn Maps, 1902, 1911, 1928, 1950; Jefferson Co. Bd. of Equalization records; city directories**

Photo Roll	Neg.	View of:
D162A	B	Oblique, fac. NW
D162B		Facade, fac. NW
D162C		SW elev. fac. N

Photos: ☐ prints ☐ slides ☒ negatives ☒ digital

Date Surveyed: **6/15/2008** Modified: **9/19/2008**

Recorder: **David B. Schneider**

Historic name(s): House, Not Named

Common name: _____

Location: Avenue H 1712





ENSLEY

Historic Building Survey

And National Register Nomination - 2008

Survey Number: 163

Historic name(s): House, Not Named

Common name: _____

Location: Avenue H, 1715

TMS: 012200313008002000

Community: Ensley Proximity: Within town limits USGS: Adamsville County: Jefferson

Construction Date: 1950 circa ca. Alteration date(s): _____ Sect./Twp./Rng: 31 - 17S - 3W

Ownership: private Category: Building Related resource Group: _____

Historic Use: Single Dwelling - Non Farm Current Use: Single Dwelling - Non Farm

Function: Residence Function: Residence

National Register Status: ☐ N/A ☐ Individually Listed ☐ Listed in District Date: _____ NRIS # _____

NR Listing Name: _____

Consultant Recommend.: _____ Why: ☐ age ☐ integrity ☐ significance

NR District Ref. Number: _____ Discussion: _____

Form: Ranch

Style, Elements: Common Form with no stylistic details

Core Shape: rectangular Height: 1 story Construction: masonry

Roof: Shape: Side Gable Material: Asphalt Features: Decorative Gable

Exterior Chimney #: _____ Material: _____

Central Chimney #: _____ Material: _____ Interior Chimney #: 1 Material: brick

End Chimney #: _____ Material: _____ Front Chimney #: _____ Material: _____

Wall Material, Primary: Brick - Veneer 2ndary: Plain Weatherboard Replacement: _____

Principal Porch: Type: Attached Integrity: Not Original - Contemporary Height: 1 story

Width: over 1 bay, less than full Roof Shape: shed Details: decorative metal supports

Principal Windows: single, double Type: Double Hung Materials: Wood

Pane Config.: 6/6 Doors: single

Foundation Material: Brick Type: Continuous Outbuildings: None visible

Landscape features: Casual/Unplanned Yard

Setting: commercial, urban Acreage: city Lot Orientation: NE

Rectangular 1-story brick veneer Ranch style dwelling with a side gable asphalt shingle roof with decorative cross gables, 1 interior brick chimney; faces NE. 4x2 bay core with secondary gable wing to NE, slightly projecting entrance bay; less than full facade shed aluminum porch with decorative metal supports and railing; façade with off-center entrance at core flanked to either side by a double and a single wood 6/6 double hung sash window, similar windows at side elevations; brick veneer at 1st floor, wood weatherboards at gable ends.

Alterations: Date(s): _____ Integrity: good Condition: good

Historical Data:

Construction and design details indicate that this house was constructed circa 1950. This lot is shown as being vacant on the 1911 and 1928 Sanborn maps. This house is shown on the 1950 edition.



Source: Sanborn Maps, 1902, 1911, 1928, 1950; Jefferson Co. Bd. of Equalization records; city directories

Photo Roll Neg. View of:
D163 A Oblique, fac. E

Photos: ☐ prints ☐ slides ☒ negatives ☒ digital

Date Surveyed: 6/15/2008 Modified: 9/19/2008

Recorder: David B. Schneider



ENSLEY

Historic Building Survey

And National Register Nomination - 2008

Survey Number: 164

Historic name(s): **House, Not Named**

Common name: _____

Location: **Avenue H, 1718**

TMS: **012200313009007000**

Community: **Ensley** Proximity: **Within town limits** USGS: **Adamsville** County: **Jefferson**

Construction Date: **1895** circa ca. Alteration date(s): **ca. 1965, ca. 1990** Sect./Twp./Rng: **31 - 17S - 3W**

Ownership: **private** Category: **Building** Related resource Group: _____

Historic Use: **Single Dwelling - Non Farm** Current Use: **Single Dwelling - Non Farm**

Function: **Residence** Function: **Residence**

National Register Status: ☐ N/A ☐ Individually Listed ☐ Listed in District Date: _____ NRIS # _____

NR Listing Name: _____

Consultant Recommend.: _____ Why: ☐ age ☐ integrity ☐ significance

NR District Ref. Number: _____ Discussion: _____

Form: **Foursquare**

Style, Elements: **Common Form with no stylistic details**

Core Shape: **rectangular** Height: **2 stories** Construction: **frame**

Roof: Shape: **Hip** Material: **Asphalt** Features: **Decorative Gable**

Exterior Chimney #: _____ Material: _____

Central Chimney #: _____ Material: _____ Interior Chimney #: **1** Material: **brick**

End Chimney #: _____ Material: _____ Front Chimney #: _____ Material: _____

Wall Material, Primary: **Unknown** 2ndary: _____ Replacement: **Vinyl Siding**

Principal Porch: Type: **Attached** Integrity: **Altered** Height: **1 story**

Width: **full facade** Roof Shape: **shed** Details: **decorative metal supports**

Principal Windows: **single, double** Type: **Double Hung** Materials: **Metal**

Pane Config.: **horizontal 2/2** Doors: **single, transom & sidelights**

Foundation Material: **Brick** Type: **Continuous** Outbuildings: **None visible**

Landscape features: **Casual/Unplanned Yard**

Setting: **commercial, urban** Acreage: **city Lot** Orientation: **SE**

Rectangular 2-story frame dwelling with a hipped asphalt shingle roof with decorative cross pedimented gables, 1 interior brick chimney; faces SE, 2x2 bays with slightly projecting rear bay at SW elevation under cross gable, secondary rear projection; less than full facade shed porch with decorative metal supports and deck with wood railing; entrance at southern bay of facade with transom & sidelights flanked by aluminum horizontal 2/2 replacement window; similar windows at upper level with door added at northern bay; vinyl siding; side elevations are similar; alterations include the installation of replacement windows (ca. 1965) and vinyl siding (ca. 1990).

Alterations: Date(s): **ca. 1965, ca. 1990** Integrity: **fair** Condition: **good**

installation of replacement windows (ca. 1965) and vinyl siding (ca. 1990)

Historical Data: _____

Construction and design details indicate that this house was constructed circa 1895 and that it was remodeled circa 1965 and 1990. This area of Ensley is not depicted on the 1902 Sanborn map. This house is shown on the 1911 and subsequent editions.



Source: **Sanborn Maps, 1902, 1911, 1928, 1950; Jefferson Co. Bd. of Equalization records; city directories**

Photo Roll	Neg.	View of:
D164A		Oblique, fac. N
D164B		Oblique, fac. W

Photos: ☐ prints ☐ slides ☒ negatives ☒ digital

Date Surveyed: **6/15/2008** Modified: **9/19/2008**

Recorder: **David B. Schneider**

Historic name(s): House, Not Named

Common name: _____

Location: Avenue H 1718





ENSLEY

Historic Building Survey

And National Register Nomination - 2008

Survey Number: 165

Historic name(s): **House, Not Named**

Common name: _____

Location: **Avenue H, 1723**

TMS: **012200313008004000**

Community: **Ensley** Proximity: **Within town limits** USGS: **Adamsville** County: **Jefferson**

Construction Date: **1895** circa ca. Alteration date(s): **1975 ca.** Sect./Twp./Rng: **31 - 17S - 3W**

Ownership: **private** Category: **Building** Related resource Group: _____

Historic Use: **Single Dwelling - Non Farm** Current Use: **Single Dwelling - Non Farm**

Function: **Residence** Function: **Residence**

National Register Status: ☐ N/A ☐ Individually Listed ☐ Listed in District Date: _____ NRIS # _____

NR Listing Name: _____

Consultant Recommend.: _____ Why: ☐ age ☐ integrity ☐ significance

NR District Ref. Number: _____ Discussion: _____

Form: **One-part Commercial Block** Free standing commercial—parapet front

Style, Elements: **Common Form with stylistic details** Early-20th Century Commercial

Core Shape: **rectangular** Height: **1 story** Construction: **masonry**

Roof: Shape: **Flat or monopitch** Material: **N/A** Features: **Parapet**

Exterior Chimney #: _____ Material: _____

Central Chimney #: _____ Material: _____ Interior Chimney #: _____ Material: _____

End Chimney #: _____ Material: _____ Front Chimney #: _____ Material: _____

Wall Material, Primary: **Brick - Veneer** 2ndary: **Brick - Common Bond** Replacement: _____

Principal Porch: Type: **N/A** Integrity: _____ Height: _____

Width: _____ Roof Shape: _____ Details: _____

Principal Windows: **single** Type: **Fixed** Materials: **Wood**

Pane Config.: **display** Doors: **single**

Foundation Material: **Brick** Type: **Continuous** Outbuildings: **None visible**

Landscape features: **Casual/Unplanned Yard**

Setting: **commercial, urban** Acreage: **city Lot** Orientation: **SW**

Rectangular 1-story frame dwelling with a hipped asphalt shingle roof with decorative cross pedimented gables; faces BNW, 3x2 bays with slightly projecting wings at northern bay of façade and eastern bay of SW elevations, rear extensions; less than full façade gable on hipped porch with decorative metal supports; off-center entrance at façade flanked by a single replacement window and a modern picture window, similar single windows at side elevations; vinyl siding; alterations include the installation of replacement windows (ca. 1965) and vinyl siding (ca. 1990).

Alterations: Date(s): **1975 ca.** Integrity: **good** Condition: **fair**

painting of the exterior and the infilling of windows.

Historical Data:

Construction and design details indicate that this house was constructed circa 1895 and that it was remodeled circa 1965 and 1990. This area of Ensley is not depicted on the 1902 Sanborn map. This house is shown on the 1911 and subsequent editions.



Source: **Sanborn Maps, 1902, 1911, 1928, 1950; Jefferson Co. Bd. of Equalization records; city directories**

Photo Roll	Neg.	View of:
D165A		Oblique, fac. E
D165B		Facade, fac. SE

Photos: ☐ prints ☐ slides ☒ negatives ☒ digital

Date Surveyed: **6/15/2008** Modified: **9/19/2008**

Recorder: **David B. Schneider**

Historic name(s): House, Not Named

Common name: _____

Location: Avenue H 1723





ENSLEY

Historic Building Survey

And National Register Nomination - 2008

Survey Number: 166

Historic name(s): Commercial Building, Not Named

Common name: _____

Location: Avenue H, 1801 1803

TMS: 012200313020001700

Community: Ensley Proximity: Within town limits USGS: Adamsville County: Jefferson

Construction Date: 1970 circa ca. Alteration date(s): _____ Sect./Twp./Rng: 31 - 17S - 3W

Ownership: private Category: Building Related resource Group: _____

Historic Use: _____ Current Use: Commerce/Trade

Function: _____ Function: Specialty Store

National Register Status: ☐ N/A ☐ Individually Listed ☐ Listed in District Date: _____ NRIS # _____

NR Listing Name: _____

Consultant Recommend.: _____ Why: ☐ age ☐ integrity ☐ significance

NR District Ref. Number: _____ Discussion: _____

Form: One-part Commercial Block Free standing commercial—flat roof

Style, Elements: Common Form with no stylistic details

Core Shape: rectangular Height: 1 story Construction: masonry

Roof: Shape: Flat or monopitch Material: N/A Features: Parapet

Exterior Chimney #: _____ Material: _____

Central Chimney #: _____ Material: _____ Interior Chimney #: _____ Material: _____

End Chimney #: _____ Material: _____ Front Chimney #: _____ Material: _____

Wall Material, Primary: Brick - Veneer 2ndary: _____ Replacement: _____

Principal Porch: Type: N/A Integrity: _____ Height: _____

Width: _____ Roof Shape: _____ Details: _____

Principal Windows: single Type: Fixed Materials: Metal

Pane Config.: display Doors: single

Foundation Material: Unknown Type: _____ Outbuildings: None visible

Landscape features: City lot

Setting: commercial, urban Acreage: city Lot Orientation: NW

Rectangular 1-story brick veneer one-part commercial building with a flat roof, 2 interior shop spaces; faces NW; façade with 2 storefront modern aluminum framed storefront systems separated and flanked by brick pillars, modern pent roof at northern unit, modern awning at southern unit; side elevations are exposed brick.

Alterations: Date(s): _____ Integrity: _____ Condition: good

Historical Data:

Construction and design details indicate that this building was constructed circa 1970. According to the 1911-1950 Sanborn maps, this was the site of the former Ensley public library.



Source: Sanborn Maps, 1902, 1911, 1928, 1950; Jefferson Co. Bd. of Equalization records; city directories

Photo Roll Neg. View of:
D166A _____ Oblique, fac. S

Photos: ☐ prints ☐ slides ☒ negatives ☒ digital

Date Surveyed: 6/15/2008 Modified: 9/19/2008

Recorder: David B. Schneider



ENSLEY

Historic Building Survey

And National Register Nomination - 2008

Survey Number: 167

Historic name(s): Commercial Building, Not Named

Common name: _____

Location: Avenue H, 1809

TMS: 012200313020002000

Community: Ensley Proximity: Within town limits USGS: Adamsville County: Jefferson

Construction Date: 1955 circa ca. Alteration date(s): _____ Sect./Twp./Rng: 31 - 17S - 3W

Ownership: private Category: Building Related resource Group: _____

Historic Use: Commerce/Trade Current Use: Vacant/Not in Use

Function: Specialty Store Function: _____

National Register Status: ☐ N/A ☐ Individually Listed ☐ Listed in District Date: _____ NRIS # _____

NR Listing Name: Downtown Ensley H.D. (Pending 2008)

Consultant Recommend.: Potentially Eligible-District, Field Determined Why: ☐ age ☐ integrity ☐ significance

NR District Ref. Number: 134 contributing _____ Discussion: _____

Form: One-part Commercial Block Free standing commercial—parapet front _____

Style, Elements: Common Form with no stylistic details Post War Modern _____

Core Shape: rectangular Height: 1 story Construction: masonry

Roof: Shape: Flat or monopitch Material: N/A Features: _____

Exterior Chimney #: _____ Material: _____

Central Chimney #: _____ Material: _____ Interior Chimney #: _____ Material: _____

End Chimney #: _____ Material: _____ Front Chimney #: _____ Material: _____

Wall Material, Primary: Brick - Veneer 2ndary: Stone Replacement: _____

Principal Porch: Type: N/A Integrity: _____ Height: _____

Width: _____ Roof Shape: _____ Details: _____

Principal Windows: single Type: Fixed Materials: Metal

Pane Config.: 1-light Doors: single

Foundation Material: Brick Type: Continuous Outbuildings: None visible

Landscape features: City lot

Setting: commercial, urban Acreage: city Lot Orientation: NW

Rectangular 1-story brick veneer Post-War Modern style one-part commercial building with a flat roof; faces NW, rectangular core with side addition at rear bays on NE elevation; recessed entrance at southern bay of façade with cast stone surround, aluminum framed door with sidelights and transom, 4 windows at northern bays of façade within continuous stone surround, windows are single light fixed aluminum; exposed brick veneer façade with simple stone parapet cap; SW elevation is similar with a single centered entrance in a plain rectangular opening; NE elevation is blank; central entrance at NW elevation of rear addition.

Alterations: Date(s): _____ Integrity: good Condition: good

Historical Data:

Construction and design details indicate that this building was constructed circa 1955. This site is shown as being vacant on the 1950 Sanborn map.



Source: Sanborn Maps, 1902, 1911, 1928, 1950; Jefferson Co. Bd. of Equalization records; city directories

Photo Roll	Neg.	View of:
D167A		Oblique, fac. S
D167B		Oblique, fac. SE
D167C		Oblique, fac. E

Photos: ☐ prints ☐ slides ☒ negatives ☒ digital

Date Surveyed: 6/15/2008 Modified: 1/6/2009

Recorder: David B. Schneider

Historic name(s): Commercial Building, Not Named

Common name: _____

Location: Avenue H 1809





ENSLEY

Historic Building Survey

And National Register Nomination - 2008

Survey Number: 168

Historic name(s): House, Not Named

Common name: _____

Location: Avenue H, 1915

TMS: 012200313024002000

Community: Ensley Proximity: Within town limits USGS: Adamsville County: Jefferson

Construction Date: 1925 circa ca. Alteration date(s): 1960 ca. Sect./Twp./Rng: 31 - 17S - 3W

Ownership: private Category: Building Related resource Group: _____

Historic Use: Single Dwelling - Non Farm Current Use: Single Dwelling - Non Farm

Function: Residence Function: Residence

National Register Status: ☐ N/A ☐ Individually Listed ☐ Listed in District Date: _____ NRIS # _____

NR Listing Name: _____

Consultant Recommend.: _____ Why: ☐ age ☐ integrity ☐ significance

NR District Ref. Number: _____ Discussion: _____

Form: Gable Front

Style, Elements: Common Form with stylistic details

Core Shape: rectangular Height: 1 story Construction: frame

Roof: Shape: Side Gable Material: Asphalt Features: Parapet

Exterior Chimney #: _____ Material: _____

Central Chimney #: _____ Material: _____ Interior Chimney #: _____ Material: _____

End Chimney #: _____ Material: _____ Front Chimney #: _____ Material: _____

Wall Material, Primary: Unknown 2ndary: _____ Replacement: Asbestos Siding

Principal Porch: Type: Recessed Integrity: Original Height: 1 storyf

Width: full facade Roof Shape: recessed Details: pillars, supports on pedestals

Principal Windows: single Type: Double Hung Materials: Metal

Pane Config.: horizontal 2/2 Doors: single

Foundation Material: Brick Type: Continuous Outbuildings: None visible

Landscape features: Casual/Unplanned Yard

Setting: commercial, urban Acreage: city Lot Orientation: NW

Rectangular 1-story frame gable front form dwelling with a side gable asphalt shingle roof; faces NW, 3x2 bay core with secondary rear wing; full façade gable porch with outer brick pillars and inner brick supports on brick pedestals; central entrance at façade flanked by single replacement aluminum horizontal 2/2 windows; similar windows at side elevations; replacement asbestos shingle siding (ca. 1960), thin boxed cornice with returns and frieze boards.

Alterations: Date(s): 1960 ca. Integrity: good Condition: good

replacement asbestos shingle siding

Historical Data:

Construction and design details indicate that this house was constructed circa 1925. A house with a similar footprint is shown on the 1911 Sanborn map but appears to be a different house. This house appears on both the 1928 and 1950 editions.



Source: Sanborn Maps, 1902, 1911, 1928, 1950; Jefferson Co. Bd. of Equalization records; city directories

Photo Roll	Neg.	View of:
D168A		Facade, fac. SE
D168BN		Oblique, fac. S

Photos: ☐ prints ☐ slides ☒ negatives ☒ digital

Date Surveyed: 6/15/2008 Modified: 9/19/2008

Recorder: David B. Schneider

Historic name(s): House, Not Named

Common name: _____

Location: Avenue H 1915





ENSLEY

Historic Building Survey

And National Register Nomination - 2008

Survey Number: 169

Historic name(s): **House, Not Named**

Common name: _____

Location: **Avenue H, 1917**

TMS: **012200313024003000**

Community: **Ensley** Proximity: **Within town limits** USGS: **Adamsville** County: **Jefferson**

Construction Date: **1895** circa ca. Alteration date(s): **ca. 1925, ca. 1965** Sect./Twp./Rng: **31 - 17S - 3W**

Ownership: **private** Category: **Building** Related resource Group: _____

Historic Use: **Single Dwelling - Non Farm** Current Use: **Single Dwelling - Non Farm**

Function: **Residence** Function: **Residence**

National Register Status: ☐ N/A ☐ Individually Listed ☐ Listed in District Date: _____ NRIS # _____

NR Listing Name: _____

Consultant Recommend.: _____ Why: ☐ age ☐ integrity ☐ significance

NR District Ref. Number: _____ Discussion: _____

Form: **Pyramidal**

Style, Elements: **Common Form with stylistic details** **Queen Anne**

Core Shape: **rectangular** Height: **1 story** Construction: **frame**

Roof: Shape: **Hip with Cross Gables** Material: **Asphalt** Features: **Decorative Gable**

Exterior Chimney #: _____ Material: _____

Central Chimney #: _____ Material: _____ Interior Chimney #: **2** Material: **brick**

End Chimney #: _____ Material: _____ Front Chimney #: _____ Material: _____

Wall Material, Primary: **Plain Weatherboard** 2ndary: _____ Replacement: _____

Principal Porch: Type: **Attached** Integrity: **Not Original - Historic** Height: **1 story**

Width: **over 1 bay, less than full** Roof Shape: **hip** Details: **pillars, apron wall**

Principal Windows: **single** Type: **Double Hung** Materials: **Wood**

Pane Config.: **horizontal 2/2** Doors: **single, transom**

Foundation Material: **Brick** Type: **Continuous** Outbuildings: **None visible**

Landscape features: **Casual/Unplanned Yard**

Setting: **commercial, urban** Acreage: **city Lot** Orientation: **NW**

Rectangular 1-story frame pyramidal form dwelling with a hipped asphalt shingle roof with a front-facing pedimented cross gable at the south side of its front slope with decorative sawn bargeboards, similar side gable to SW without bargeboards, 2 interior brick chimneys; faces NW, 3x2 bay core with 2 bay deep rear extension, a projecting bay at the south bay of its facade under the front facing gable, cutaway bay window centered at SW elevation; less than full facade hipped porch with brick pillars and apron wall wraps to NE elevation; central entrance at facade flanked by single windows, window at projecting bay has been partially block down but retains historic transom, remaining windows at facade and side elevations have been blocked down to accommodate replacement horizontal 2/2 windows; wood weatherboard with thin boxed cornice with returns and frieze boards; alterations include rear extension and replacement porch elements (ca. 1925), modern aluminum awning at porch and replacement windows (ca. 1965).

Alterations: Date(s): **ca. 1925, ca. 1965** Integrity: **good** Condition: **good**

rear extension and replacement porch elements (ca. 1925), modern aluminum awning at porch and replacement windows

Historical Data:

Construction and design details indicate that this house was constructed circa 1895 and that it was remodeled circa 1925 and circa 1965. This area of the city was not depicted on the 1902 Sanborn map. This house is shown on the 1911 map without the present rear extension. This house appears in its present configuration on both the 1928 and 1950 editions.



Source: **Sanborn Maps, 1902, 1911, 1928, 1950; Jefferson Co. Bd. of Equalization records; city directories**

Photo Roll	Neg.	View of:
D169A		Facade, fac. SE
D169B		Oblique, fac. S
D169C		Oblique, fac. E

Photos: ☐ prints ☐ slides ☒ negatives ☒ digital

Date Surveyed: **6/15/2008** Modified: **9/19/2008**

Recorder: **David B. Schneider**



Historic name(s): House, Not Named

Common name: _____

Location: Avenue H 1917





ENSLEY

Historic Building Survey

And National Register Nomination - 2008

Survey Number: 170

Historic name(s): **House, Not Named**

Common name: _____

Location: **Avenue H, 2007**

TMS: **012200313038001000**

Community: **Ensley** Proximity: **Within town limits** USGS: **Adamsville** County: **Jefferson**

Construction Date: **1895** circa ca. Alteration date(s): **ca. 1925, ca. 1960** Sect./Twp./Rng: **31 - 17S - 3W**

Ownership: **private** Category: **Building** Related resource Group: _____

Historic Use: **Single Dwelling - Non Farm** Current Use: **Single Dwelling - Non Farm**

Function: **Residence** Function: **Residence**

National Register Status: ☐ N/A ☐ Individually Listed ☐ Listed in District Date: _____ NRIS # _____

NR Listing Name: _____

Consultant Recommend.: _____ Why: ☐ age ☐ integrity ☐ significance

NR District Ref. Number: _____ Discussion: _____

Form: **One-part Commercial Block** Free standing commercial—parapet front

Style, Elements: **Common Form with stylistic details** Early-20th Century Commercial

Core Shape: **rectangular** Height: **1 story** Construction: **frame**

Roof: Shape: **Flat or monopitch** Material: **N/A** Features: **Parapet**

Exterior Chimney #: _____ Material: _____

Central Chimney #: _____ Material: _____ Interior Chimney #: _____ Material: _____

End Chimney #: _____ Material: _____ Front Chimney #: _____ Material: _____

Wall Material, Primary: **Brick - Veneer** 2ndary: **Brick - Common Bond** Replacement: _____

Principal Porch: Type: **N/A** Integrity: _____ Height: _____

Width: _____ Roof Shape: _____ Details: _____

Principal Windows: **single** Type: **Fixed** Materials: **Wood**

Pane Config.: **display** Doors: **single**

Foundation Material: **Brick** Type: **Continuous** Outbuildings: **None visible**

Landscape features: **Casual/Unplanned Yard**

Setting: **commercial, urban** Acreage: **city Lot** Orientation: **SW**

Rectangular 1-story frame pyramidal form dwelling with a hipped asphalt shingle roof with a front-facing pedimented cross gable at the south side of its front slope, similar side gable to NE, 2 interior brick chimneys; faces NW, 3x2 bay core with secondary rear wing to east, a projecting bay at the south bay of its facade under the front facing gable, cutaway bay window centered at NE elevation; less than full façade hipped porch with wood supports on brick pedestals; central entrance at façade flanked by single 1/1 double hung sash windows, similar windows at north bay of façade and side elevations; replacement asbestos shingle siding (ca. 1960) with thin boxed cornice with returns and frieze boards; alterations include rear replacement porch elements (ca. 1925), replacement asbestos shingle siding (ca. 1960).

Alterations: Date(s): **ca. 1925, ca. 1960** Integrity: **fair** Condition: **good**

replacement porch elements (ca. 1925), replacement asbestos shingle siding (ca. 1960)

Historical Data:

Construction and design details indicate that this house was constructed circa 1895 and that it was remodeled circa 1925 and circa 1960. This area of the city was not depicted on the 1902 Sanborn map. This house appears in its present configuration on the 1911, 1928 and 1950 editions.



Source: **Sanborn Maps, 1902, 1911, 1928, 1950; Jefferson Co. Bd. of Equalization records; city directories**

Photo Roll Neg. View of:
D170A _____ Oblique, fac. E
D170B _____ Oblique, fac. S

Photos: ☐ prints ☐ slides ☒ negatives ☒ digital

Date Surveyed: **6/15/2008** Modified: **9/19/2008**

Recorder: **David B. Schneider**

Historic name(s): House, Not Named

Common name: _____

Location: Avenue H 2007





ENSLEY

Historic Building Survey

And National Register Nomination - 2008

Survey Number: 171

Historic name(s): **House, Not Named**

Common name: _____

Location: **Ave. I, 1714**

TMS: **012200313008007000**

Community: **Ensley** Proximity: **Within town limits** USGS: **Adamsville** County: **Jefferson**

Construction Date: **1925** circa ca. Alteration date(s): **ca. 1960** Sect./Twp./Rng: **31 - 17S - 3W**

Ownership: **private** Category: **Building** Related resource Group: _____

Historic Use: **Single Dwelling - Non Farm** Current Use: **Vacant/Not in Use**

Function: **Residence** Function: _____

National Register Status: ☐ N/A ☐ Individually Listed ☐ Listed in District Date: _____ NRIS # _____

NR Listing Name: _____

Consultant Recommend.: _____ Why: ☐ age ☐ integrity ☐ significance

NR District Ref. Number: _____ Discussion: _____

Form: **Shotgun**

Style, Elements: **Common Form with no stylistic details**

Core Shape: **rectangular** Height: **1 story** Construction: **frame**

Roof: Shape: **Front Gable** Material: **Asphalt** Features: _____

Exterior Chimney #: _____ Material: _____

Central Chimney #: _____ Material: _____ Interior Chimney #: _____ Material: _____

End Chimney #: _____ Material: _____ Front Chimney #: _____ Material: _____

Wall Material, Primary: **Drop Siding/Novelty Siding** 2ndary: _____ Replacement: _____

Principal Porch: Type: **Attached** Integrity: **Not Original - Historic** Height: **1 story**

Width: **full facade** Roof Shape: **gable** Details: **supports on pedestals**

Principal Windows: **single** Type: **Double Hung** Materials: **Wood**

Pane Config.: **4/4** Doors: **single**

Foundation Material: **Brick** Type: **Piers with Infill** Outbuildings: **None visible**

Landscape features: **Casual/Unplanned Yard**

Setting: **commercial, urban** Acreage: **city Lot** Orientation: **SW**

Rectangular 1-story frame gable front shotgun form dwelling with a front-facing pedimented gable asphalt shingle roof; faces SE, 2x4 bay core; full façade gable porch with decorative metal supports on brick pedestals; entrance south bay of façade flanked by a single 4/4 double hung sash window, similar windows and replacement windows at side elevations; wood novelty siding; alterations include rear replacement porch elements and some replacement windows (ca. 1960).

Alterations: Date(s): **ca. 1960** Integrity: **good** Condition: **deteriorated**

replacement porch elements and some replacement windows

Historical Data:

Construction and design details indicate that this house was constructed circa 1925 and that it was remodeled circa 1960. This area of the city was not depicted on the 1902 Sanborn map. The site is shown as being vacant on the 1911 map and this house appears in its present configuration on the 1928 and 1950 editions.



Source: **Sanborn Maps, 1902, 1911, 1928, 1950; Jefferson Co.**

Bd. of Equalization records; city directories

Photo Roll Neg. View of:

D171A **Facade, fac. N**

Photos: ☐ prints ☐ slides ☒ negatives ☒ digital

Date Surveyed: **6/15/2008** Modified: **9/19/2008**

Recorder: **David B. Schneider**



ENSLEY

Historic Building Survey

And National Register Nomination - 2008

Survey Number: 172

Historic name(s): **House, Not Named**

Common name: _____

Location: **Ave. I, 1715**

TMS: **012200314030005000**

Community: **Ensley** Proximity: **Within town limits** USGS: **Adamsville** County: **Jefferson**

Construction Date: **1925** circa ca. Alteration date(s): **ca. 1965** Sect./Twp./Rng: **31 - 17S - 3W**

Ownership: **private** Category: **Building** Related resource Group: _____

Historic Use: **Single Dwelling - Non Farm** Current Use: **Single Dwelling - Non Farm**

Function: **Residence** Function: **Residence**

National Register Status: ☐ N/A ☐ Individually Listed ☐ Listed in District Date: _____ NRIS # _____

NR Listing Name: _____

Consultant Recommend.: _____ Why: ☐ age ☐ integrity ☐ significance

NR District Ref. Number: _____ Discussion: _____

Form: **Pyramidal**

Style, Elements: **Common Form with stylistic details** **Craftsman**

Core Shape: **rectangular** Height: **1 story** Construction: **frame**

Roof: Shape: **Hip** Material: **Asphalt** Features: **Exposed rafter ends**

Exterior Chimney #: **2** Material: _____

Central Chimney #: _____ Material: _____ Interior Chimney #: _____ Material: _____

End Chimney #: _____ Material: _____ Front Chimney #: _____ Material: _____

Wall Material, Primary: **Drop Siding/Novelty Siding** 2ndary: _____ Replacement: _____

Principal Porch: Type: **Recessed** Integrity: **Original** Height: **1 story**

Width: **over 1 bay, less than full** Roof Shape: **recessed** Details: **supports on pedestals**

Principal Windows: **single, double** Type: **Double Hung** Materials: **Wood**

Pane Config.: **3/1** Doors: **single**

Foundation Material: **Stucco** Type: **Continuous** Outbuildings: **None visible**

Landscape features: **City lot**

Setting: **commercial, urban** Acreage: **city Lot** Orientation: **NW**

Rectangular 1-story frame pyramidal form dwelling with a hipped asphalt shingle roof with exposed rafter ends; faces NW, 3x4 bay core with slightly projecting north bay of facade; less than full façade recessed porch with entrance bay cross gable, porch wood supports on brick pedestals; central entrance flanked by double 3/1 double hung sash windows, similar single windows at side elevations, 2 exterior brick chimneys, chimney at SW elevation flanked by 2 small windows; wood novelty siding; alterations include the addition of modern aluminum awnings at the porch and windows (ca. 1965).

Alterations: Date(s): **ca. 1965** Integrity: **good** Condition: **good**

addition of modern aluminum awnings at the porch and windows.

Historical Data:

Construction and design details indicate that this house was constructed circa 1925 and that it was remodeled circa 1965. This area of the city was not depicted on the 1902 Sanborn map. An earlier house with a different footprint is shown on the 1911 map and this house appears in its present configuration on the 1928 and 1950 editions



Source: **Sanborn Maps, 1902, 1911, 1928, 1950; Jefferson Co. Bd. of Equalization records; city directories**

Photo Roll	Neg.	View of:
D172A		Oblique, fac. E
D172B		Facade, fac. SE

Photos: ☐ prints ☐ slides ☒ negatives ☒ digital

Date Surveyed: **6/15/2008** Modified: **9/19/2008**

Recorder: **David B. Schneider**

Historic name(s): House, Not Named

Common name: _____

Location: Ave. J 1715





ENSLEY

Historic Building Survey

And National Register Nomination - 2008

Survey Number: 173

Historic name(s): **House, Not Named**

Common name: _____

Location: **Ave. I, 1716**

TMS: **012200313008006000**

Community: **Ensley** Proximity: **Within town limits** USGS: **Adamsville** County: **Jefferson**

Construction Date: **1925** circa ca. Alteration date(s): **1960 ca.** Sect./Twp./Rng: **31 - 17S - 3W**

Ownership: **private** Category: **Building** Related resource Group: _____

Historic Use: **Multiple Dwelling** Current Use: **Multiple Dwelling**

Function: **Duplex** Function: **Duplex**

National Register Status: ☐ N/A ☐ Individually Listed ☐ Listed in District Date: _____ NRIS # _____

NR Listing Name: _____

Consultant Recommend.: _____ Why: ☐ age ☐ integrity ☐ significance

NR District Ref. Number: _____ Discussion: _____

Form: **Gable Front**

Style, Elements: **Common Form with no stylistic details**

Core Shape: **rectangular** Height: **1 story** Construction: **frame**

Roof: Shape: **Front Gable** Material: **Asphalt** Features: **Exposed rafter ends**

Exterior Chimney #: _____ Material: _____

Central Chimney #: _____ Material: _____ Interior Chimney #: **2** Material: **brick**

End Chimney #: _____ Material: _____ Front Chimney #: _____ Material: _____

Wall Material, Primary: **Unknown** 2ndary: _____ Replacement: **Asphalt Shingle**

Principal Porch: Type: **Recessed** Integrity: **Original** Height: **1 story**

Width: **full facade** Roof Shape: **recessed** Details: **posts**

Principal Windows: **single** Type: **Double Hung** Materials: **Wood**

Pane Config.: **horizontal 2/2** Doors: **single**

Foundation Material: **Brick** Type: **Piers with Infill** Outbuildings: **None visible**

Landscape features: **City lot**

Setting: **commercial, urban** Acreage: **city Lot** Orientation: **SE**

Rectangular 1-story frame gable front form dwelling with a front-facing pedimented gable asphalt shingle roof with exposed rafter ends, 2 interior brick chimneys; faces SE, 4x3 bay core; full façade recessed porch with wood posts supporting shaped arches; 2 central entrances flanked by single replacement horizontal 2/2 double hung sash windows, similar windows at side elevations; replacement asphalt shingle siding; alterations include replacement windows and asphalt shingle siding (ca. 1960).

Alterations: Date(s): **1960 ca.** Integrity: **fair** Condition: **fair**

replacement windows and asphalt shingle siding

Historical Data: _____

Construction and design details indicate that this house was constructed circa 1925 and that it was remodeled circa 1960. This area of the city was not depicted on the 1902 Sanborn map. The site is shown as being vacant on the 1911 map and this house appears in its present configuration on the 1928 and 1950 editions.



Source: **Sanborn Maps, 1902, 1911, 1928, 1950; Jefferson Co. Bd. of Equalization records; city directories**

Photo Roll Neg. View of:
D173A _____ Oblique, fac. N

Photos: ☐ prints ☐ slides ☒ negatives ☒ digital

Date Surveyed: **6/15/2008** Modified: **9/19/2008**

Recorder: **David B. Schneider**





ENSLEY

Historic Building Survey

And National Register Nomination - 2008

Survey Number: 174

Historic name(s): Commercial Building, Not Named

Common name: _____

Location: Ave. I, 1800

TMS: 012200313020005000

Community: Ensley Proximity: Within town limits USGS: Adamsville County: Jefferson

Construction Date: 1960 circa ca. Alteration date(s): ca. 1970 Sect./Twp./Rng: 31 - 17S - 3W

Ownership: private Category: Building Related resource Group: _____

Historic Use: Commerce/Trade Current Use: Commerce/Trade

Function: Specialty Store Function: Specialty Store

National Register Status: ☐ N/A ☐ Individually Listed ☐ Listed in District Date: _____ NRIS # _____

NR Listing Name: _____

Consultant Recommend.: _____ Why: ☐ age ☐ integrity ☐ significance

NR District Ref. Number: _____ Discussion: _____

Form: One-part Commercial Block Free standing commercial—flat roof

Style, Elements: Common Form with no stylistic details

Core Shape: rectangular Height: 1 story Construction: masonry

Roof: Shape: Flat or monopitch Material: N/A Features: _____

Exterior Chimney #: _____ Material: _____

Central Chimney #: _____ Material: _____ Interior Chimney #: _____ Material: _____

End Chimney #: _____ Material: _____ Front Chimney #: _____ Material: _____

Wall Material, Primary: Metal 2ndary: _____ Replacement: _____

Principal Porch: Type: N/A Integrity: _____ Height: _____

Width: _____ Roof Shape: _____ Details: _____

Principal Windows: single Type: Casement Materials: Metal

Pane Config.: _____ Doors: single, garage

Foundation Material: Concrete - Block Type: Continuous Outbuildings: None visible

Landscape features: City lot

Setting: commercial, urban Acreage: city Lot Orientation: NE

Rectangular 1-story concrete block gasoline station with a flat roof; faces NE, 4x2 bay core; 2 garage entrances at western bays of façade flanked by a single entrance and an infilled storefront system at the eastern bay that wraps to the SE elevation; small off-center window art SW elevation flanked to the south by a pedestrian entrance; NW elevation is similar; SW elevation not visible due to close proximity of adjacent building; façade clad with painted metal panels; alterations include the infill of the storefront (ca. 1975).

Alterations: Date(s): ca. 1970 Integrity: good Condition: fair

infill of the storefront

Historical Data:

Construction and design details indicate that this house was constructed circa 1960 and that it was remodeled circa 1975. This area of the city was not depicted on the 1902 Sanborn map. The site is shown as being vacant on the 1911 map and a dwelling is shown here in 1928. A smaller "Filling Station" is shown on the 1950 edition.



Source: Sanborn Maps, 1902, 1911, 1928, 1950; Jefferson Co. Bd. of Equalization records; city directories

Photo Roll Neg. View of:
D174A Oblique, fac. W

Photos: ☐ prints ☐ slides ☒ negatives ☒ digital

Date Surveyed: 6/15/2008 Modified: 9/19/2008

Recorder: David B. Schneider



ENSLEY

Historic Building Survey

And National Register Nomination - 2008

Survey Number: 175

Historic name(s): **House, Not Named**

Common name: _____

Location: **Ave. I, 1807**

TMS: **012200313021003000**

Community: **Ensley** Proximity: **Within town limits** USGS: **Adamsville** County: **Jefferson**

Construction Date: **1925** circa ca. Alteration date(s): **ca. 1955; ca. 1970** Sect./Twp./Rng: **31 - 17S - 3W**

Ownership: **private** Category: **Building** Related resource Group: _____

Historic Use: **Multiple Dwelling** Current Use: **Single Dwelling - Non Farm**

Function: **Duplex** Function: **Residence**

National Register Status: ☐ N/A ☐ Individually Listed ☐ Listed in District Date: _____ NRIS # _____

NR Listing Name: _____

Consultant Recommend.: _____ Why: ☐ age ☐ integrity ☐ significance

NR District Ref. Number: _____ Discussion: _____

Form: **Gable Front**

Style, Elements: **Common Form with no stylistic details** **Craftsman**

Core Shape: **rectangular** Height: **1 story** Construction: **frame**

Roof: Shape: **Front Gable** Material: **Asphalt** Features: **Bracketed eaves**

Exterior Chimney #: _____ Material: _____

Central Chimney #: _____ Material: _____ Interior Chimney #: **1** Material: **brick**

End Chimney #: _____ Material: _____ Front Chimney #: _____ Material: _____

Wall Material, Primary: **Drop Siding/Novelty Siding** 2ndary: _____ Replacement: _____

Principal Porch: Type: **Recessed** Integrity: **Original** Height: **1 story**

Width: **full facade** Roof Shape: **recessed** Details: **decorative metal supports**

Principal Windows: **single, double, triple** Type: **Double Hung** Materials: **Wood, maetal**

Pane Config.: **horizontal 2/2; 1/1** Doors: **single**

Foundation Material: **Brick** Type: **Continuous** Outbuildings: **None visible**

Landscape features: **Casual/Unplanned Yard**

Setting: **commercial, urban** Acreage: **city Lot** Orientation: **NW**

Rectangular 1-story frame gable front form dwelling with a front-facing gable asphalt shingle roof with angle bracketed eaves, 1 interior brick chimney; faces SE, 3x2 bay core; full facade recessed porch with replacement metal supports; off-center entrance at facade flanked by a double replacement horizontal 2/2 window and a triple aluminum replacement window, similar single aluminum replacement windows at side elevations; wood novelty siding; alterations include replacement windows (ca. 1955 and ca. 1970) and porch supports (ca. 1970).

Alterations: Date(s): **ca. 1955; ca. 1970** Integrity: **good** Condition: **good**

replacement windows (ca. 1955 and ca. 1970) and porch supports (ca. 1970).

Historical Data:

Construction and design details indicate that this house was constructed circa 1925 and that it was remodeled circa 1955 and circa 1970. This area of the city was not depicted on the 1902 Sanborn map. The site is shown as being vacant on the 1911 map and this house appears as a duplex on the 1928 and 1950 editions.



Source: **Sanborn Maps, 1902, 1911, 1928, 1950; Jefferson Co. Bd. of Equalization records; city directories**

Photo Roll Neg. View of:
D175A **Oblique, fac. S**

Photos: ☐ prints ☐ slides ☒ negatives ☒ digital

Date Surveyed: **6/15/2008** Modified: **9/19/2008**

Recorder: **David B. Schneider**



ENSLEY

Historic Building Survey

And National Register Nomination - 2008

Survey Number: 176

Historic name(s): **House, Not Named**

Common name: _____

Location: **Ave. I, 1809**

TMS: **012200313021004000**

Community: **Ensley** Proximity: **Within town limits** USGS: **Adamsville** County: **Jefferson**

Construction Date: **1895** circa ca. Alteration date(s): **ca. 1955, ca. 1995** Sect./Twp./Rng: **31 - 17S - 3W**

Ownership: **private** Category: **Building** Related resource Group: _____

Historic Use: **Single Dwelling - Non Farm** Current Use: **Single Dwelling - Non Farm**

Function: **Residence** Function: **Residence**

National Register Status: ☐ N/A ☐ Individually Listed ☐ Listed in District Date: _____ NRIS # _____

NR Listing Name: _____

Consultant Recommend.: _____ Why: ☐ age ☐ integrity ☐ significance

NR District Ref. Number: _____ Discussion: _____

Form: **Pyramidal**

Style, Elements: **Common Form with no stylistic details**

Core Shape: **rectangular** Height: **1 story** Construction: **frame**

Roof: Shape: **Hip with Cross Gables** Material: **asp** Features: **Decorative Dormer**

Exterior Chimney #: _____ Material: _____

Central Chimney #: _____ Material: _____ Interior Chimney #: _____ Material: _____

End Chimney #: _____ Material: _____ Front Chimney #: _____ Material: _____

Wall Material, Primary: **Brick - Veneer** 2ndary: **Brick - Common Bond** Replacement: _____

Principal Porch: Type: **Attached** Integrity: **Original** Height: **1 story**

Width: **over 1 bay, less than full** Roof Shape: **hip** Details: **posts**

Principal Windows: **single** Type: **Fixed** Materials: **Wood**

Pane Config.: **horizontal 2/2** Doors: **single**

Foundation Material: **Brick** Type: **Piers with Infill** Outbuildings: **None visible**

Landscape features: **Casual/Unplanned Yard**

Setting: **commercial, urban** Acreage: **city Lot** Orientation: **NW**

Rectangular 1-story frame pyramidal form dwelling with a hipped asphalt shingle roof with a secondary pedimented cross gable at the S bay of its facade; faces NW, 2x3 bay core with slightly projecting S bay of facade, rear shed extension; less than full facade hipped porch with wood post and modern railing; entrance at N bay of facade flanked by a single horizontal 2/2 replacement window, similar windows at side elevations; replacement vinyl siding, historic wood shingles at gable end; alterations include replacement windows (ca. 1955) and replacement vinyl siding (ca. 1995).

Alterations: Date(s): **ca. 1955, ca. 1995** Integrity: **fair** Condition: **good**
replacement windows (ca. 1955) and replacement vinyl siding (ca. 1995).

Historical Data: _____

Construction and design details indicate that this house was constructed circa 1895 and that it was remodeled circa 1955 and circa 1995. This area of the city was not depicted on the 1902 Sanborn map. This house is shown on the 1911, 1928 and 1950 editions.



Source: **Sanborn Maps, 1902, 1911, 1928, 1950; Jefferson Co. Bd. of Equalization records; city directories**

Photo Roll Neg. View of:
D176A **Oblique, fac. S**

Photos: ☐ prints ☐ slides ☒ negatives ☒ digital

Date Surveyed: **6/15/2008** Modified: **9/19/2008**

Recorder: **David B. Schneider**



ENSLEY

Historic Building Survey

And National Register Nomination - 2008

Survey Number: 177

Historic name(s): **Commercial Building, Not Named**

Common name: _____

Location: **Ave. I, 1820**

TMS: **012200313020004000**

Community: **Ensley** Proximity: **Within town limits** USGS: **Adamsville** County: **Jefferson**

Construction Date: **1970** circa ca. Alteration date(s): _____ Sect./Twp./Rng: **31 - 17S - 3W**

Ownership: **private** Category: **Building** Related resource Group: _____

Historic Use: _____ Current Use: **Industry/Processing**

Function: _____ Function: _____

National Register Status: ☐ N/A ☐ Individually Listed ☐ Listed in District Date: _____ NRIS # _____

NR Listing Name: _____

Consultant Recommend.: _____ Why: ☐ age ☐ integrity ☐ significance

NR District Ref. Number: _____ Discussion: _____

Form: _____

Style, Elements: _____

Core Shape: **rectangular** Height: **1 story** Construction: **masonry**

Roof: Shape: **Flat or monopitch** Material: **N/A** Features: _____

Exterior Chimney #: _____ Material: _____

Central Chimney #: _____ Material: _____ Interior Chimney #: _____ Material: _____

End Chimney #: _____ Material: _____ Front Chimney #: _____ Material: _____

Wall Material, Primary: **Concrete - Cinder Block** 2ndary: **Brick - Veneer** Replacement: _____

Principal Porch: Type: **N/A** Integrity: _____ Height: _____

Width: _____ Roof Shape: _____ Details: _____

Principal Windows: **single** Type: **Fixed** Materials: **Wood**

Pane Config.: _____ Doors: **cargo**

Foundation Material: **Concrete - Block** Type: **Continuous** Outbuildings: _____

Landscape features: **City lot**

Setting: **commercial, urban** Acreage: **city Lot** Orientation: **SW**

Modern rectangular 1-story concrete block commercial building with a flat roof, attached metal industrial building to east; blank brick veneer wall along Avenue I.

Alterations: Date(s): _____ Integrity: _____ Condition: **good**

Historical Data:

Construction and design details indicate that this building was constructed circa 1970. Three houses are shown at this location on the 1950 Sanborn map.



Source: **Sanborn Maps, 1902, 1911, 1928, 1950; Jefferson Co. Bd. of Equalization records; city directories**

Photo Roll	Neg.	View of:
D177A		Oblique, fac. N
D177B		Site fac. NW

Photos: ☐ prints ☐ slides ☒ negatives ☒ digital

Date Surveyed: **6/15/2008** Modified: **9/19/2008**

Recorder: **David B. Schneider**



Historic name(s): **Commercial Building, Not Named**

Common name: _____

Location: **Ave. J** 1820





ENSLEY

Historic Building Survey

And National Register Nomination - 2008

Survey Number: 178

Historic name(s): **House, Not Named**

Common name: _____

Location: **Ave. I, 1914**

TMS: **012200313024007000**

Community: **Ensley** Proximity: **Within town limits** USGS: **Adamsville** County: **Jefferson**

Construction Date: **1895** circa ca. Alteration date(s): **ca. 1960** Sect./Twp./Rng: **31 - 17S - 3W**

Ownership: **private** Category: **Building** Related resource Group: _____

Historic Use: **Single Dwelling - Non Farm** Current Use: **Single Dwelling - Non Farm**

Function: **Residence** Function: **Residence**

National Register Status: ☐ N/A ☐ Individually Listed ☐ Listed in District Date: _____ NRIS # _____

NR Listing Name: _____

Consultant Recommend.: _____ Why: ☐ age ☐ integrity ☐ significance

NR District Ref. Number: _____ Discussion: _____

Form: **Pyramidal**

Style, Elements: **Common Form with no stylistic details**

Core Shape: **rectangular** Height: **1 story** Construction: **frame**

Roof: Shape: **Hip with Cross Gables** Material: **Asphalt** Features: **Decorative Dormer, Decorative Gable**

Exterior Chimney #: _____ Material: _____

Central Chimney #: _____ Material: _____ Interior Chimney #: **1** Material: **brick**

End Chimney #: _____ Material: _____ Front Chimney #: _____ Material: _____

Wall Material, Primary: **Unknown** 2ndary: _____ Replacement: **Asphaly Shingle**

Principal Porch: Type: **Attached** Integrity: **Altered** Height: **1 story**

Width: **over 1 bay, less than full** Roof Shape: **hip** Details: **decorative metal supports**

Principal Windows: **single, double** Type: **Double Hung** Materials: **Wood**

Pane Config.: **1/1** Doors: **single**

Foundation Material: **Brick** Type: **Piers with Infill** Outbuildings: **None visible**

Landscape features: **Casual/Unplanned Yard**

Setting: **commercial, urban** Acreage: **city Lot** Orientation: **SE**

Rectangular 1-story frame pyramidal form dwelling with a hipped asphalt shingle roof with secondary cross gables at outer bays of its front slope, central decorative dormer with attic louvers, 1 interior brick chimney; faces SE, 3x2 bay core with slightly projecting S bay of façade, rear extension; less than full façade hipped porch with replacement decorative metal supports and railing; central entrance at façade flanked by a double 1/1 double hung sash windows, similar single windows at side elevations; replacement asbestos shingle siding, historic thin boxed cornice with gable returns and frieze board; alterations include replacement asbestos shingle siding and porch supports (ca. 1960).

Alterations: Date(s): **ca. 1960** Integrity: **good** Condition: **good**

replacement asbestos shingle siding and porch supports

Historical Data:

Construction and design details indicate that this house was constructed circa 1895 and that it was remodeled circa 1960. This area of the city was not depicted on the 1902 Sanborn map. This house is shown on the 1911, 1928 and 1950 editions.



Source: **Sanborn Maps, 1902, 1911, 1928, 1950; Jefferson Co. Bd. of Equalization records; city directories**

Photo Roll Neg. View of:
D178A **Oblique, fac. N**

Photos: ☐ prints ☐ slides ☒ negatives ☒ digital

Date Surveyed: **6/15/2008** Modified: **9/19/2008**

Recorder: **David B. Schneider**





ENSLEY

Historic Building Survey

And National Register Nomination - 2008

Survey Number: 179

Historic name(s): **House, Not Named**

Common name: _____

Location: **Ave. I, 1918**

TMS: **012200313024006000**

Community: **Ensley** Proximity: **Within town limits** USGS: **Adamsville** County: **Jefferson**

Construction Date: **1895** circa ca. Alteration date(s): **ca. 1955, ca. 1995** Sect./Twp./Rng: **31 - 17S - 3W**

Ownership: **private** Category: **Building** Related resource Group: _____

Historic Use: **Single Dwelling - Non Farm** Current Use: **Single Dwelling - Non Farm**

Function: **Residence** Function: **Residence**

National Register Status: ☐ N/A ☐ Individually Listed ☐ Listed in District Date: _____ NRIS # _____

NR Listing Name: _____

Consultant Recommend.: _____ Why: ☐ age ☐ integrity ☐ significance

NR District Ref. Number: _____ Discussion: _____

Form: **Pyramidal**

Style, Elements: **Common Form with no stylistic details**

Core Shape: **rectangular** Height: **1 story** Construction: **frame**

Roof: Shape: **Hip with Cross Gables** Material: **Asphalt** Features: **Decorative Gable**

Exterior Chimney #: _____ Material: _____

Central Chimney #: _____ Material: _____ Interior Chimney #: **2** Material: **brick**

End Chimney #: _____ Material: _____ Front Chimney #: _____ Material: _____

Wall Material, Primary: **Unknown** 2ndary: _____ Replacement: **Vinyl Siding**

Principal Porch: Type: **Attached** Integrity: **Altered** Height: **1 story**

Width: **over 1 bay, less than full** Roof Shape: **hip** Details: **pillars**

Principal Windows: **single, double** Type: **Double Hung** Materials: **Wood**

Pane Config.: **horizontal 2/2** Doors: **single**

Foundation Material: **Brick** Type: **Piers with Infill** Outbuildings: **None visible**

Landscape features: **Casual/Unplanned Yard**

Setting: **commercial, urban** Acreage: **city Lot** Orientation: **SE**

Rectangular 1-story frame pyramidal form dwelling with a hipped asphalt shingle roof with a secondary cross gable at the southern bay of its front slope and the center bay of its SW elevation, 2 interior brick chimneys; faces SE, 3x2 bay core with slightly projecting cutaway bay at the south bay of its façade and the center bay of its SW elevation; less than full façade hipped porch with replacement brick pillars; central entrance at façade flanked to the N by a double replacement horizontal 2/2 window and to the S by 3 single similar windows at the cutaway bay, similar windows at side elevations; replacement vinyl siding; alterations include replacement windows (ca. 1955) and vinyl siding (ca. 1995).

Alterations: Date(s): **ca. 1955, ca. 1995** Integrity: **fair** Condition: **good**

include replacement windows (ca. 1955) and vinyl siding (ca. 1995).

Historical Data:

Construction and design details indicate that this house was constructed circa 1895 and that it was remodeled circa 1955 and circa 1995. This area of the city was not depicted on the 1902 Sanborn map. This house is shown on the 1911, 1928 and 1950 editions.



Source: **Sanborn Maps, 1902, 1911, 1928, 1950; Jefferson Co.**

Bd. of Equalization records; city directories

Photo Roll Neg. View of:

D179A **Oblique, fac. N**

Photos: ☐ prints ☐ slides ☒ negatives ☒ digital

Date Surveyed: **6/15/2008** Modified: **9/19/2008**

Recorder: **David B. Schneider**





ENSLEY

Historic Building Survey

And National Register Nomination - 2008

Survey Number: 180

Historic name(s): **House, Not Named**

Common name: _____

Location: **Ave. I, 2008**

TMS: **012200313038012000**

Community: **Ensley** Proximity: **Within town limits** USGS: **Adamsville** County: **Jefferson**

Construction Date: **1895** circa ca. Alteration date(s): **ca. 1965, ca. 1985** Sect./Twp./Rng: **31 - 17S - 3W**

Ownership: **private** Category: **Building** Related resource Group: _____

Historic Use: **Single Dwelling - Non Farm** Current Use: **Vacant/Not in Use**

Function: **Residence** Function: _____

National Register Status: ☐ N/A ☐ Individually Listed ☐ Listed in District Date: _____ NRIS # _____

NR Listing Name: _____

Consultant Recommend.: _____ Why: ☐ age ☐ integrity ☐ significance

NR District Ref. Number: _____ Discussion: _____

Form: **Pyramidal**

Style, Elements: **Common Form with no stylistic details**

Core Shape: **rectangular** Height: **1 story** Construction: **frame**

Roof: Shape: **Hip with Cross Gables** Material: **Asphalt** Features: **Decorative Gable**

Exterior Chimney #: _____ Material: _____

Central Chimney #: _____ Material: _____ Interior Chimney #: _____ Material: _____

End Chimney #: _____ Material: _____ Front Chimney #: _____ Material: _____

Wall Material, Primary: **Unknown** 2ndary: _____ Replacement: **Plywood**

Principal Porch: Type: **Attached** Integrity: **Altered** Height: **1 story**

Width: **over 1 bay, less than full** Roof Shape: **hip** Details: **decorative metal supports**

Principal Windows: **single** Type: **Double Hung** Materials: **Metal**

Pane Config.: **horizontal 2/2** Doors: **single**

Foundation Material: **Brick** Type: **Piers with Infill** Outbuildings: **None visible**

Landscape features: **Casual/Unplanned Yard**

Setting: **commercial, urban** Acreage: **city Lot** Orientation: **SE**

Rectangular 1-story frame pyramidal form dwelling with a hipped asphalt shingle roof with a secondary pedimented cross gable at the southern bay of its front slope; faces SE, 3x4 bay core with slightly projecting bay at the south bay of its façade; less than full façade hipped porch with replacement metal support and railing; entrance at N bay if façade flanked by a single replacement aluminum horizontal 2/2 window, similar windows at side elevations; replacement plywood siding; alterations include replacement windows (ca. 1965) and vinyl siding (ca. 1985).

Alterations: Date(s): **ca. 1965, ca. 1985** Integrity: **fair** Condition: **fair**

replacement windows (ca. 1965) and vinyl siding (ca. 1985).

Historical Data:

Construction and design details indicate that this house was constructed circa 1895 and that it was remodeled circa 1965 and circa 1985. This area of the city was not depicted on the 1902 Sanborn map. This house is shown on the 1911, 1928 and 1950 editions.



Source: **Sanborn Maps, 1902, 1911, 1928, 1950; Jefferson Co. Bd. of Equalization records; city directories**

Photo Roll Neg. View of:
D180A **Oblique, fac. N**

Photos: ☐ prints ☐ slides ☒ negatives ☒ digital

Date Surveyed: **6/15/2008** Modified: **9/19/2008**

Recorder: **David B. Schneider**





ENSLEY

Historic Building Survey

And National Register Nomination - 2008

Survey Number: 181

Historic name(s): **House, Not Named**

Common name: _____

Location: **Ave. I, 2010**

TMS: **012200313038011000**

Community: **Ensley** Proximity: **Within town limits** USGS: **Adamsville** County: **Jefferson**

Construction Date: **1895** circa ca. Alteration date(s): **ca. 1965, ca. 1985** Sect./Twp./Rng: **31 - 17S - 3W**

Ownership: **private** Category: **Building** Related resource Group: _____

Historic Use: **Commerce/Trade** Current Use: **Vacant/Not in Use**

Function: **Specialty Store** Function: _____

National Register Status: ☐ N/A ☐ Individually Listed ☐ Listed in District Date: _____ NRIS # _____

NR Listing Name: _____

Consultant Recommend.: _____ Why: ☐ age ☐ integrity ☐ significance

NR District Ref. Number: _____ Discussion: _____

Form: **Pyramidal**

Style, Elements: **Common Form with no stylistic details**

Core Shape: **rectangular** Height: **1 story** Construction: **frame**

Roof: Shape: **Hip with Cross Gables** Material: **Asphalt** Features: **Decorative Gable**

Exterior Chimney #: _____ Material: _____

Central Chimney #: _____ Material: _____ Interior Chimney #: _____ Material: _____

End Chimney #: _____ Material: _____ Front Chimney #: _____ Material: _____

Wall Material, Primary: **Unknown** 2ndary: _____ Replacement: **Plywood**

Principal Porch: Type: **Attached** Integrity: **Altered** Height: **1 story**

Width: **over 1 bay, less than full** Roof Shape: **hip** Details: **decorative metal supports**

Principal Windows: **single** Type: **Double Hung** Materials: **Metal**

Pane Config.: **horizontal 2/2** Doors: **single**

Foundation Material: **Brick** Type: **Piers with Infill** Outbuildings: **None visible**

Landscape features: **Casual/Unplanned Yard**

Setting: **commercial, urban** Acreage: **city Lot** Orientation: **SE**

Rectangular 1-story frame pyramidal form dwelling with a hipped asphalt shingle roof with a secondary pedimented cross gable at the southern bay of its front slope; faces SE, 3x4 bay core with slightly projecting bay at the south bay of its façade; less than full façade hipped porch with replacement metal support and railing; entrance at N bay if façade flanked by a single replacement aluminum horizontal 2/2 window, similar windows at side elevations; replacement plywood siding; alterations include replacement windows (ca. 1965) and vinyl siding (ca. 1985).

Alterations: Date(s): **ca. 1965, ca. 1985** Integrity: **fair** Condition: **fair**

replacement windows (ca. 1965) and vinyl siding (ca. 1985).

Historical Data:

Construction and design details indicate that this building was constructed circa 1895; a house is shown at this site on the 1911 Sanborn map; this building is shown on the on the 1928 and 1950 editions as a store. Construction and design details indicate that this house was constructed circa 1900 and that it was remodeled circa 1965 and circa 1985. This area of the city was not depicted on the 1902 Sanborn map. This house is shown on the 1911, 1928 and 1950 editions.



Source: **Sanborn Maps, 1902, 1911, 1928, 1950; Jefferson Co. Bd. of Equalization records; city directories**

Photo Roll Neg. View of:
D181A **Oblique, fac. N**

Photos: ☐ prints ☐ slides ☒ negatives ☒ digital

Date Surveyed: **6/15/2008** Modified: **9/19/2008**

Recorder: **David B. Schneider**



ENSLEY

Historic Building Survey

And National Register Nomination - 2008

Survey Number: 182

Historic name(s): **Apartment Building, Not Named**

Common name: _____

Location: **Ave. I, 2016**

TMS: **012200313038009000**

Community: **Ensley** Proximity: **Within town limits** USGS: **Adamsville** County: **Jefferson**

Construction Date: **1970** circa ca. Alteration date(s): _____ Sect./Twp./Rng: **31 - 17S - 3W**

Ownership: **private** Category: **Building** Related resource Group: _____

Historic Use: _____ Current Use: **Multiple Dwelling**

Function: _____ Function: **Apartment Building**

National Register Status: ☐ N/A ☐ Individually Listed ☐ Listed in District Date: _____ NRIS # _____

NR Listing Name: _____

Consultant Recommend.: _____ Why: ☐ age ☐ integrity ☐ significance

NR District Ref. Number: _____ Discussion: _____

Form: _____

Style, Elements: _____

Core Shape: **rectangular** Height: **2 stories** Construction: **frame**

Roof: Shape: **Side Gable** Material: **Asphalt** Features: _____

Exterior Chimney #: _____ Material: _____

Central Chimney #: _____ Material: _____ Interior Chimney #: _____ Material: _____

End Chimney #: _____ Material: _____ Front Chimney #: _____ Material: _____

Wall Material, Primary: **Plywood** 2ndary: **Brick - Veneer** Replacement: _____

Principal Porch: Type: **Recessed** Integrity: **Original** Height: **2 or more stories**

Width: **over 1 bay, less than full** Roof Shape: **recessed** Details: _____

Principal Windows: **single, double** Type: **Double Hung** Materials: **Metal**

Pane Config.: **horizontal 2/2** Doors: **single**

Foundation Material: **Brick** Type: **Continuous** Outbuildings: **None visible**

Landscape features: **Casual/Unplanned Yard**

Setting: **commercial, urban** Acreage: **city Lot** Orientation: **NE**

Modern 2-story frame over brick veneer apartment building with a side gable composition shingle roof; faces NE.

Alterations: Date(s): _____ Integrity: _____ Condition: **good**

Historical Data:

Construction and design details indicate that this apartment building was constructed circa 1970. Tow houses are shown on this site on the 1950 Sanborn map.



Source: **Sanborn Maps, 1902, 1911, 1928, 1950; Jefferson Co. Bd. of Equalization records; city directories**

Photo Roll Neg. View of:
D182A **Oblique, fac. N**

Photos: ☐ prints ☐ slides ☒ negatives ☒ digital

Date Surveyed: **6/15/2008** Modified: **9/19/2008**

Recorder: **David B. Schneider**





ENSLEY

Historic Building Survey

And National Register Nomination - 2008

Survey Number: 183

Historic name(s): **House, Not Named**

Common name: _____

Location: **Ave. I, 2020**

TMS: **012200313038008000**

Community: **Ensley** Proximity: **Within town limits** USGS: **Adamsville** County: **Jefferson**

Construction Date: **1895** circa ca. Alteration date(s): **1975 ca.** Sect./Twp./Rng: **31 - 17S - 3W**

Ownership: **private** Category: **Building** Related resource Group: _____

Historic Use: **Single Dwelling - Non Farm** Current Use: **Vacant/Not in Use**

Function: **Residence** Function: **Residence**

National Register Status: ☐ N/A ☐ Individually Listed ☐ Listed in District Date: _____ NRIS # _____

NR Listing Name: _____

Consultant Recommend.: _____ Why: ☐ age ☐ integrity ☐ significance

NR District Ref. Number: _____ Discussion: _____

Form: **Massed Plan**

Style, Elements: **Common Form with stylistic details** **Shingle**

Core Shape: **rectangular** Height: **1 story** Construction: **frame**

Roof: Shape: **Gambrel** Material: **Asphalt** Features: **Dormer**

Exterior Chimney #: _____ Material: _____

Central Chimney #: _____ Material: _____ Interior Chimney #: **1** Material: **brick**

End Chimney #: _____ Material: _____ Front Chimney #: _____ Material: _____

Wall Material, Primary: **Drop Siding/Novelty Siding** 2ndary: **Shingle** Replacement: _____

Principal Porch: Type: **Recessed** Integrity: **Altered** Height: **1 story**

Width: **over 1 bay, less than full** Roof Shape: **recessed** Details: **decorative metal supports**

Principal Windows: **single** Type: **Double Hung** Materials: **Wood**

Pane Config.: **1/1** Doors: **single**

Foundation Material: **Brick** Type: **Piers with Infill** Outbuildings: **None visible**

Landscape features: **Casual/Unplanned Yard**

Setting: **commercial, urban** Acreage: **city Lot** Orientation: **SE**

Rectangular 1-story brick veneer one-part commercial building with a monopitch roof concealed by a stepped parapet at its façade and stepped parapets at its side elevations; faces southwest; façade with single storefront with central entrance flanked display windows; on brick bulkheads windows have been infilled metal security screening; painted brick veneer at façade, painted brick exterior sidewalls set in common bond; central cargo opening and some infilled small windows at northwest elevation; alterations have included the painting of the exterior and the infilling of windows (ca. 1975).

Alterations: Date(s): **1975 ca.** Integrity: **good** Condition: **fair**

painting of the exterior and the infilling of windows.

Historical Data:

Construction and design details indicate that this building was constructed circa 1925; a house is shown at this site on the 1911 Sanborn map; this building is shown on the on the 1928 and 1950 editions as a store.



Source: **Sanborn Maps, 1902, 1911, 1928, 1950; Jefferson Co. Bd. of Equalization records; city directories**

Photo Roll	Neg.	View of:
D183A		Oblique, fac. N
D183B		Facade, fac. NW
D183C		Oblique, fac. W

Photos: ☐ prints ☐ slides ☒ negatives ☒ digital

Date Surveyed: **6/15/2008** Modified: **9/19/2008**

Recorder: **David B. Schneider**



Historic name(s): House, Not Named

Common name: _____

Location: Ave. J 2020





ENSLEY

Historic Building Survey

And National Register Nomination - 2008

Survey Number: 184

Historic name(s): **House, Not Named**

Common name: _____

Location: **21st St. Ensley, 812**

TMS: 012200313038007000

Community: Ensley Proximity: Within town limits USGS: Adamsville County: Jefferson

Construction Date: 1895 circa ca. Alteration date(s): ca. 1925, ca. 1965 Sect./Twp./Rng: 31 - 17S - 3W

Ownership: private Category: Building Related resource Group: _____

Historic Use: Single Dwelling - Non Farm Current Use: Single Dwelling - Non Farm

Function: Residence Function: Residence

National Register Status: ☐ N/A ☐ Individually Listed ☐ Listed in District Date: _____ NRIS # _____

NR Listing Name: _____

Consultant Recommend.: _____ Why: ☐ age ☐ integrity ☐ significance

NR District Ref. Number: _____ Discussion: _____

Form: Pyramidal

Style, Elements: Common Form with no stylistic details

Core Shape: rectangular Height: 1.5 stories Construction: frame

Roof: Shape: Hip Material: Asphalt Features: Dormer

Exterior Chimney #: _____ Material: _____

Central Chimney #: _____ Material: _____ Interior Chimney #: 2 Material: brick

End Chimney #: _____ Material: _____ Front Chimney #: _____ Material: _____

Wall Material, Primary: Plain Weatherboard 2ndary: _____ Replacement: _____

Principal Porch: Type: Attached Integrity: Not Original - Historic Height: 1 story

Width: over 1 bay, less than full Roof Shape: shed Details: posts, apron wall

Principal Windows: single Type: Double Hungw Materials: Wood

Pane Config.: 1/1, 4/4 Doors: single, transom & sidelights

Foundation Material: Brick, Stucco Type: Continuous Outbuildings: None visible

Landscape features: Casual/Unplanned Yard

Setting: commercial, urban Acreage: city Lot Orientation: SW

Rectangular 1.5-story frame pyramidal form dwelling with a hipped asphalt shingle roof with a hipped dormer centered at its front slope, 2 interior brick chimneys; faces SW, 3x2 bay core with secondary rear extension; less than full façade replacement shed porch with wood posts on a brick apron wall and a replacement metal roof; central entrance at façade with transom & sidelights flanked by single 1/1 double hung sash windows, similar 1/1 and 4/4 windows at dormer and side elevations; wood weatherboard siding with thin cornice and plain frieze board; alterations include replacement porch elements (ca. 1935 and ca. 1965).

Alterations: Date(s): ca. 1925, ca. 1965 Integrity: good Condition: good

replacement porch elements (ca. 1935 and ca. 1965).

Historical Data:

Construction and design details indicate that this house was constructed circa 1895. This area of the city was not depicted on the 1902 Sanborn map. This house is shown on the 1911, 1928 and 1951 editions.



Source: Sanborn Maps, 1902, 1911, 1928, 1950; Jefferson Co. Bd. of Equalization records; city directories

Photo Roll Neg. View of:
D184A Oblique, fac. E

Photos: ☐ prints ☐ slides ☒ negatives ☒ digital

Date Surveyed: 6/15/2008 Modified: 9/19/2008

Recorder: David B. Schneider



ENSLEY

Historic Building Survey

And National Register Nomination - 2008

Survey Number: 185

Historic name(s): Nixon Building

Common name: _____

Location: 20th St., 1728

TMS: _____

Community: Ensley Proximity: Within town limits USGS: Adamsville County: _____

Construction Date: 1925 circa ca. Alteration date(s): ca. 1985 Sect./Twp./Rng: 31 - 17S - 3W

Ownership: private Category: Building Related resource Group: _____

Historic Use: Commerce/Trade Current Use: Commerce/Trade

Function: Business/Professional Office Function: Business/Professional Office

National Register Status: ☐ N/A ☐ Individually Listed ☐ Listed in District Date: _____ NRIS # _____

NR Listing Name: _____

Consultant Recommend.: _____ Why: ☐ age ☐ integrity ☐ significance

NR District Ref. Number: _____ Discussion: _____

Form: Two-part Commercial Block Commercial corner-parapet front

Style, Elements: Common Form with no stylistic details

Core Shape: rectangular Height: 2 stories Construction: masonry

Roof: Shape: Flat or monopitch Material: N/A Features: _____

Exterior Chimney #: _____ Material: _____

Central Chimney #: _____ Material: _____ Interior Chimney #: _____ Material: _____

End Chimney #: _____ Material: _____ Front Chimney #: _____ Material: _____

Wall Material, Primary: Brick - Common Bond 2ndary: _____ Replacement: _____

Principal Porch: Type: N/A Integrity: _____ Height: _____

Width: _____ Roof Shape: _____ Details: _____

Principal Windows: single Type: Double Hung Materials: Wood

Pane Config.: 6/6 Doors: single

Foundation Material: Brick Type: Continuous Outbuildings: None visible

Landscape features: N/A

Setting: commercial, urban Acreage: city Lot Orientation: S

Faces south, 11x3 bay core with cutaway corner at southeast corner, east elevation is angled; entrances at the 1st, 3rd, 5th, and 6th bays of 1st floor level (from west), 2 western entrances have modern aluminum framing, remaining entrances have been blocked down with frame enclosures, former corner entrance at cutaway corner now infilled with brick; 2 rectangular fixed windows at 2nd and 4th bays; segmental arched window openings at all bays of 2nd level with rectangular wooden 6/6 double hung sash windows, similar window at cutaway corner, at upper level of east elevation and at rear elevation; painted brick exterior walls set in common bond; alterations include modifications to the 1st floor entrances and windows (ca. 1985).

Alterations: Date(s): ca. 1985 Integrity: good Condition: good

modifications to the 1st floor entrances and windows.

Historical Data:

Construction and design details indicate that this building was constructed circa 1925. This area of the city was not depicted on the 1902 Sanborn map. This site is shown as being vacant on the 1911 map and the current building is shown on the 1928 and 1951 editions. The Nixon Building is the only surviving commercial building in what was historically one of Ensley's African-American business districts. Located at the intersection of the Birmingham Trolley Company's Wylam and Pratt City streetcar lines, the area is known as Tuxedo Junction in reference to the attire worn by patrons of the area's dance halls. Ensley native Erskine Hawkins memorialized the area in his famous song of the same name. The Nixon Building housed a number of African-American businesses



Source: _____

Photo Roll Neg. View of:
D185A Oblique, fac. NW

Photos: ☐ prints ☐ slides ☐ negatives ☐ digital

Date Surveyed: _____ Modified: 9/19/2008

Recorder: David B. Schneider

Historic name(s): Nixon Building

Common name: _____

Location: 20th St. 1728

a physician; the American Woodmen Union Relief Benevolent Society; G.W. Thornton Billiards; and the J.H. Smith restaurant. Dr. John Nixon, a dentist and leader in the Birmingham Civil Rights movement and former president of the NAACP, had his office in the building in the 1960s.

